Maps by email Plant Information Reply

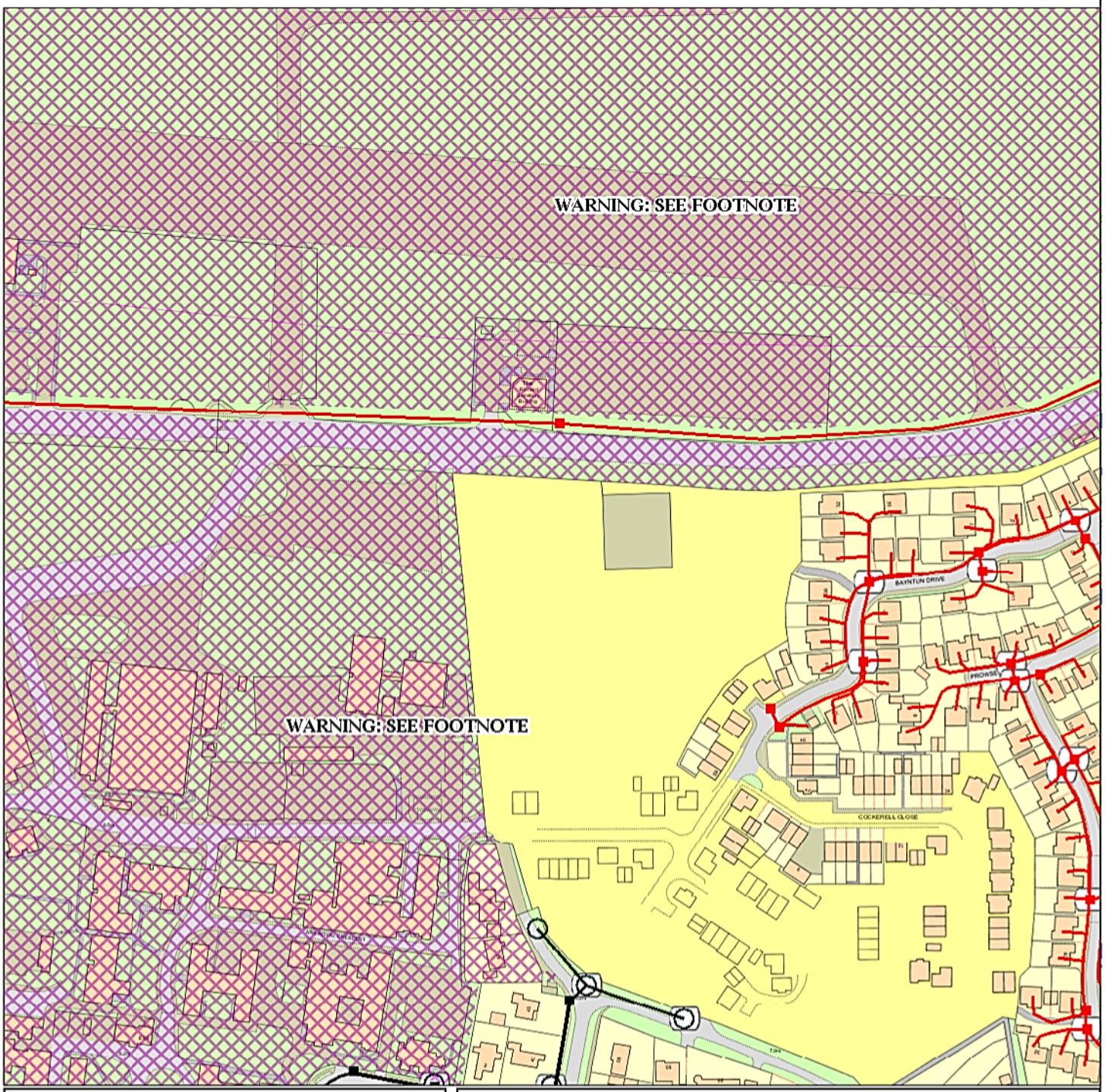

IMPORTANT WARNING

Information regarding the location of BT apparatus is given for your assistance and is intended for general guidance only. No guarantee is given of its accuracy. It should not be relied upon in the event of excavations or other works being made near to BT apparatus which may exist at various depths and may deviate from the marked route.

DIAL BEFORE YOU DIG

FOR PROFESSIONAL ON SITE ASSISTANCE PRIOR TO COMMENCEMENT OF EXCAVATION WORKS

ADVANCE NOTICE REQUIRED
(Office hours: Monday-Friday 08.00 to 17.00)

Tel: 0800 9173993
E-mail: dbyd@openreach.co.uk
Website: www.dialbeforeyoudig.com

Reproduced from the Ordnance Survey map by BT by permission of Ordnance Survey on behalf of the Controller of Her Majesty's Stationary Office
(C) Crown Copyright British Telecommunications plc 100028040

KEY TO BT SYMBOLS

- UNDERGROUND PLANT
- A/C, D/W or W — OVERHEAD PLANT
- JOINT BOX
- 456 OR 456 — DISTRIBUTION POINT
- OR 72 — MANHOLE
- DP BOUNDARY
- OR — OTHER BT BOUNDARY
- POLE
- CABINET
- BURIED JOINT
- J — JOINTING POST
- PROPOSED U/G
- A/C, D/W or W — PROPOSED O/H
- PROPOSED BOX

Other proposed plant is shown using dashed lines. BT symbols not listed above may be disregarded. Existing BT plant may not be recorded. Information valid at the time of preparation.

openreach
a BT Group business

BT Ref : BTH12378C
Map Reference : (centre) SU5626001504
Easting/Northing : (centre) 456260,101504
Issued : 13/03/2015 12:37:36

FOOTNOTE: WARNING IT IS ESSENTIAL THAT YOU CONTACT NATIONAL NETWORK HANDLING CENTRE BY EMAIL nnhc@openreach.co.uk BEFORE PROCEEDING WITH ANY WORK IN THE HATCHED AREA

Enquiry Confirmation

LSBUD Ref: 6559551

Date of enquiry: 13/03/2015
Time of enquiry: 12:39

Enquirer

Name	Ms Sara Bertholdson	Phone	01604 781877
Company	Soiltechnics Limited	Mobile	Not Supplied
		Fax	Not Supplied
Address	Cedar Barn White Lodge Walgrave Northamptonshire NN6 9PY		
Email	sara.bertholdson@soiltechnics.net		
Notes	Please ensure your contact details are correct and up to date on the system in case the Asset Owners need to contact you. Where Asset Owners charge for plans they have been requested to send you a quote before proceeding.		

Enquiry Details

Scheme/Reference	STM3093A		
Enquiry type	Initial Enquiry	Work category	Development Projects
Start date	24/03/2015	Work type	Commercial/industrial
End date	24/03/2015	Site size	32717 metres square
Searched location	XY= 456260, 101504 Easting/Northing	Work type buffer*	25 metres
Confirmed location	456253 101490		

* The WORK TYPE BUFFER is a distance added to your search area based on the Work type you have chosen

Site Map

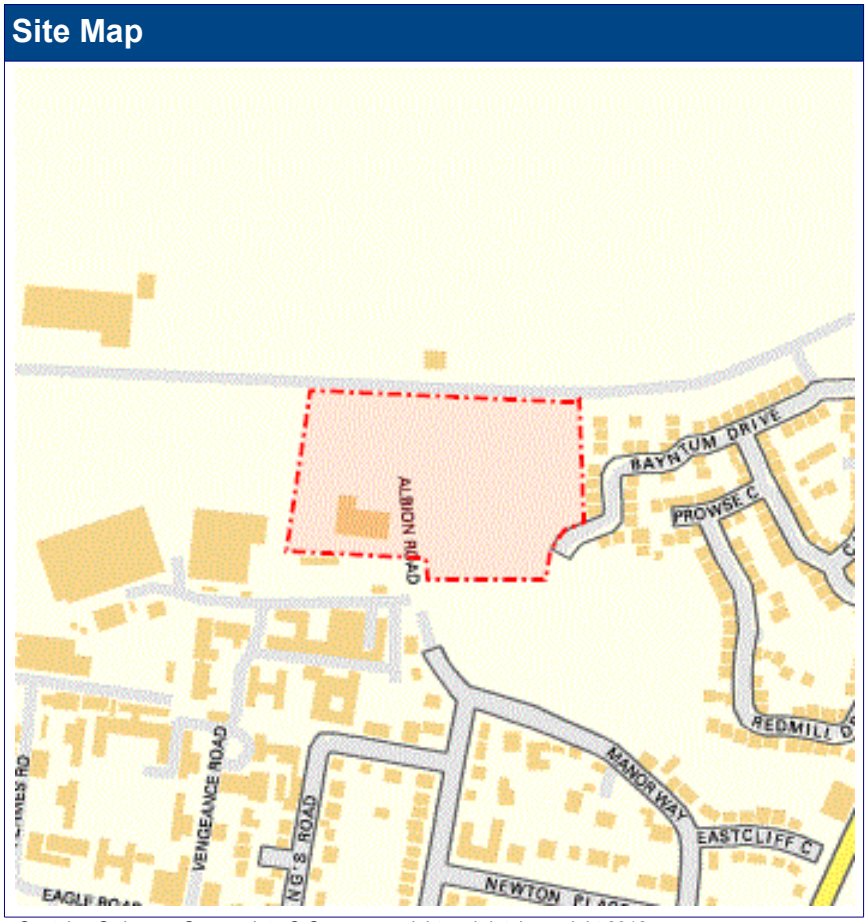

V3.3.1 Contains Ordnance Survey data © Crown copyright and database right 2012

Enquiry Confirmation

LSBUD Ref: 6559551

Date of enquiry: 13/03/2015
Time of enquiry: 12:39

Asset Owners

Subject always to our standard terms and conditions, this enquiry result is valid for 28 days only from the date of enquiry and is based on the confirmed information you entered. If the location of the work changes then a further enquiry must be made. Should the work not be undertaken within 28 days of the enquiry then a further enquiry must be made.

Where applicable listed below are those registered Asset Owners who have been notified, those to whom you need to send further information and those who have no apparatus within your search area. In addition your response will include other non-registered Asset Owners contact details who have NOT been notified, which may be of interest to you.

Please be aware that the lists below are not exhaustive and that not all Asset Owners are registered with this service.
In particular please note that the LinesearchbeforeUdig system only contains information on National Grid's Gas above 2 bar asset and all National Grid Electricity Transmission asset. For National Grid Gas below 2 bar asset information please go to www.beforeyoudig.nationalgrid.com

If you are required to email additional info please note that we need the following:
Site contact name and number, Location plan, Detailed plan (minimum scale 1:2500), Cross sectional drawings (if available), Work Specification.

Asset Owners who DO have assets near your proposed work site.

In the Zone of Interest
No LinesearchbeforeUdig Asset Owners within the Zone of Interest

LinesearchbeforeUdig Asset Owners who DO NOT have assets in the immediate vicinity of your proposed work site.

Not in the Zone of Interest		
AWE Pipeline	FibreSpeed Limited	Oikos Storage Limited
BOC Limited (A Member of the Linde Group)	Gamma	Perenco UK Limited (Purbeck Southampton Pipeline)
BP Midstream Pipelines	Government Pipelines & Storage System	Phillips 66
BPA	Humbly Grove Energy	Premier Transmission Ltd (SNIP)
Centrica Energy	HV Cables	RWEnpower (Little Barford and South Haven)
Centrica Storage Ltd	IGas Energy	SABIC UK Petrochemicals
ConocoPhillips (UK) Ltd	Ineos Enterprises Limited	Scottish Power Generation
Coryton Energy Co Ltd (Gas Pipeline)	INEOS Manufacturing (Scotland and TSEP)	Seabank Power Ltd
CSP Fibre c/o Centara	Lark Energy	Shell Pipelines
EirGrid	Mainline Pipelines Limited	Spiecapag UK Limited (Carrington)
Electricity North West Limited	Manchester Jetline Limited	Total (Finaline, Colnbrook & Colwick Pipelines)
E-on UK Plc (Gas Pipelines Only)	Marchwood Power Ltd (Gas Pipeline)	Transmission Capital
ESP Utilities Group	National Grid Gas (above2 bar) and National Grid Electricity Transmission	Western Power Distribution
ESSAR	Northumbrian Water Group	Wingas Storage UK Ltd
Esso Petroleum Company Limited	NPower CHP Pipelines	Zayo Group UK Ltd c/o JSM Group Ltd

Enquiry Confirmation

LSBUD Ref: 6559551

Date of enquiry: 13/03/2015
Time of enquiry: 12:39

The following Asset Owners are NOT currently members of LinesearchbeforeUdig, however you should contact them before proceeding. Please be aware that this list is not exhaustive and that **IT IS YOUR RESPONSIBILITY TO IDENTIFY AND CONTACT ALL ASSET OWNERS WITHIN YOUR SEARCH AREA.**

Not Notified			
Asset Owner	**Preferred contact method**	**Phone**	**Status**
BskyB Telecommunications	nrswa@bskyb.com	02070323234	Not Notified
BT	https://www.swns.bt.com/pls/mbe/welcome.home	08009173993	Not Notified
Colt	plantenquiries@catelecomuk.com	01227768427	Not Notified
Energetics Electricity	plantenquiries@energetics-uk.com	01698404646	Not Notified
Fulcrum	FPLplantprotection@fulcrum.co.uk	03330146455	Not Notified
GTC	https://pe.gtc-uk.co.uk/PlantEnqMembership	01359240363	Not Notified
Instalcom	plantenquiries@instalcom.co.uk	02087314613	Not Notified
Interoute	interoute.enquiries@plancast.co.uk	02070259000	Not Notified
Portsmouth Water	m.white@portsmouthwater.co.uk	02392449082	Not Notified
Scottish and Southern Energy	mapping.services@sse.com	01256337294	Not Notified
Southern Gas Networks	plantlocation@sgn.co.uk	01414184093	Not Notified
Southern Water	searches@southernwater.co.uk	08452700212	Not Notified
Tata, KPN (c/- McNicholas)	plantenquiries@mcnicholas.co.uk	03300558469	Not Notified
Verizon Business	osp-team@uk.verizonbusiness.com	01293611736	Not Notified
Virgin Media	http://www.digdat.co.uk	08708883116	Not Notified
Vodafone	osm.enquiries@atkinsglobal.com	01454662881	Not Notified
Vtesse Networks	https://vtplant.vtesse.com	01992532100	Not Notified

Disclaimer
The results of this Enquiry have been provided for the sole use of the Enquirer and no other party. The asset information on which the Enquiry results are based has been provided by LinesearchbeforeUdig members, LinesearchbeforeUdig will provide no guarantee that such information is accurate or reliable nor does it monitor such asset information for accuracy and reliability going forward. There are also asset owners which do not participate in the enquiry service operated by LinesearchbeforeUdig, including but not exclusively those set out above. Therefore, LinesearchbeforeUdig cannot make any representation or give any guarantee or warranty as to the completeness of the information contained in the enquiry results. LinesearchbeforeUdig and its employees, agents and consultants accept no liability (except insofar as liability under any statute that cannot be excluded) arising in respect thereof or in any other way for errors or omissions including responsibility to any person by reason of negligence. Please refer to LinesearchbeforeUdig's Terms of Use for full terms of use available at www.linesearchbeforeudig.co.uk

soiltechnics
environmental and geotechnical consultants

Envirocheck® Report:

Datasheet

Order Details:

Order Number:
65417518_1_1

Customer Reference:
STM3093A

National Grid Reference:
456240, 101480

Slice:
A

Site Area (Ha):
3.25

Search Buffer (m):
1000

Site Details:

Daedalus Park
Gosport

Client Details:

Ms R Brown
Soiltechnics
Cedar Barn
White Lodge
Walgrave
Northampton
NN6 9PY

Landmark Information Group

Contents

Report Section	Page Number
Summary	-
Agency & Hydrological	1
Waste	8
Hazardous Substances	-
Geological	12
Industrial Land Use	21
Sensitive Land Use	27
Data Currency	28
Data Suppliers	34
Useful Contacts	35

Introduction

The Environment Act 1995 has made site sensitivity a key issue, as the legislation pays as much attention to the pathways by which contamination could spread, and to the vulnerable targets of contamination, as it does the potential sources of contamination.
For this reason, Landmark's Site Sensitivity maps and Datasheet(s) place great emphasis on statutory data provided by the Environment Agency/Natural Resources Wales and the Scottish Environment Protection Agency; it also incorporates data from Natural England (and the Scottish and Welsh equivalents) and Local Authorities; and highlights hydrogeological features required by environmental and geotechnical consultants. It does not include any information concerning past uses of land. The datasheet is produced by querying the Landmark database to a distance defined by the client from a site boundary provided by the client.

In the attached datasheet the National Grid References (NGRs) are rounded to the nearest 10m in accordance with Landmark's agreements with a number of Data Suppliers.

Copyright Notice

© Landmark Information Group Limited 2015. The Copyright on the information and data and its format as contained in this Envirocheck® Report ("Report") is the property of Landmark Information Group Limited ("Landmark") and several other Data Providers, including (but not limited to) Ordnance Survey, British Geological Survey, the Environment Agency/Natural Resources Wales and Natural England, and must not be reproduced in whole or in part by photocopying or any other method. The Report is supplied under Landmark's Terms and Conditions accepted by the Customer.
A copy of Landmark's Terms and Conditions can be found with the Index Map for this report. Additional copies of the Report may be obtained from Landmark, subject to Landmark's charges in force from time to time. The Copyright, design rights and any other intellectual rights shall remain the exclusive property of Landmark and /or other Data providers, whose Copyright material has been included in this Report.

Natural England Copyright Notice

Site of Special Scientific Interest, National Nature Reserve, Ramsar, Special Protection Area, Special Conservation Area, Marine Nature Reserve data (derived from Ordnance Survey 1:10000 raster) is provided by, and used with the permission of, Natural England who retain the copyright and Intellectual Property Rights for the data.

Ove Arup Copyright Notice

The Data provided in this report was obtained on Licence from Ove Arup & Partners Limited (for further information, contact mining.review@arup.com). No reproduction or further use of such Data is to be made without the prior written consent of Ove Arup & Partners Limited. The information and data supplied in the product are derived from publicly available records and other third party sources and neither Ove Arup & Partners nor Landmark warrant the accuracy or completeness of such information or data.

Peter Brett Associates Copyright Notice

The cavity data presented has been extracted from the PBA enhanced version of the original DEFRA national cavity databases. PBA/DEFRA retain the copyright & intellectual property rights in the data. Whilst all reasonable efforts are made to check that the information contained in the cavity databases is accurate we do not warrant that the data is complete or error free. The information is based upon our own researches and those collated from a number of external sources and is continually being augmented and updated by PBA. In no event shall PBA/DEFRA or Landmark be liable for any loss or damage including, without limitation, indirect or consequential loss or damage arising from the use of this data.

Radon Potential dataset Copyright Notice

Information supplied from a joint dataset compiled by The British Geological Survey and Public Health England.

Report Version v49.0

soiltechnics
environmental and geotechnical consultants

Summary

Data Type	Page Number	On Site	0 to 250m	251 to 500m	501 to 1000m (*up to 2000m)
Agency & Hydrological					
Contaminated Land Register Entries and Notices					
Discharge Consents	pg 1			2	9
Enforcement and Prohibition Notices					
Integrated Pollution Controls					
Integrated Pollution Prevention And Control					
Local Authority Integrated Pollution Prevention And Control					
Local Authority Pollution Prevention and Controls	pg 3			1	2
Local Authority Pollution Prevention and Control Enforcements					
Nearest Surface Water Feature	pg 4				Yes
Pollution Incidents to Controlled Waters	pg 4			1	
Prosecutions Relating to Authorised Processes					
Prosecutions Relating to Controlled Waters					
Registered Radioactive Substances	pg 4		2		
River Quality					
River Quality Biology Sampling Points					
River Quality Chemistry Sampling Points					
Substantiated Pollution Incident Register					
Water Abstractions	pg 4				2 (*6)
Water Industry Act Referrals					
Groundwater Vulnerability	pg 6	Yes	n/a	n/a	n/a
Bedrock Aquifer Designations	pg 6	Yes	n/a	n/a	n/a
Superficial Aquifer Designations	pg 6	Yes	n/a	n/a	n/a
Source Protection Zones					
Extreme Flooding from Rivers or Sea without Defences				n/a	n/a
Flooding from Rivers or Sea without Defences				n/a	n/a
Areas Benefiting from Flood Defences				n/a	n/a
Flood Water Storage Areas				n/a	n/a
Flood Defences				n/a	n/a
Detailed River Network Lines					n/a
Detailed River Network Offline Drainage					n/a

soiltechnics
environmental and geotechnical consultants

Summary

Data Type	Page Number	On Site	0 to 250m	251 to 500m	501 to 1000m (*up to 2000m)
Waste					
BGS Recorded Landfill Sites					
Historical Landfill Sites	pg 8				4
Integrated Pollution Control Registered Waste Sites					
Licensed Waste Management Facilities (Landfill Boundaries)	pg 8				3
Licensed Waste Management Facilities (Locations)	pg 9				1
Local Authority Recorded Landfill Sites					
Registered Landfill Sites	pg 10				4
Registered Waste Transfer Sites					
Registered Waste Treatment or Disposal Sites					
Hazardous Substances					
Control of Major Accident Hazards Sites (COMAH)					
Explosive Sites					
Notification of Installations Handling Hazardous Substances (NIHHS)					
Planning Hazardous Substance Consents					
Planning Hazardous Substance Enforcements					
Geological					
BGS 1:625,000 Solid Geology	pg 12	Yes	n/a	n/a	n/a
BGS Estimated Soil Chemistry	pg 12	Yes	Yes	Yes	Yes
BGS Recorded Mineral Sites	pg 19				1
BGS Urban Soil Chemistry					
BGS Urban Soil Chemistry Averages					
Brine Compensation Area			n/a	n/a	n/a
Coal Mining Affected Areas			n/a	n/a	n/a
Mining Instability			n/a	n/a	n/a
Man-Made Mining Cavities					
Natural Cavities					
Non Coal Mining Areas of Great Britain				n/a	n/a
Potential for Collapsible Ground Stability Hazards	pg 19	Yes		n/a	n/a
Potential for Compressible Ground Stability Hazards				n/a	n/a
Potential for Ground Dissolution Stability Hazards				n/a	n/a
Potential for Landslide Ground Stability Hazards	pg 20	Yes		n/a	n/a
Potential for Running Sand Ground Stability Hazards	pg 20	Yes		n/a	n/a
Potential for Shrinking or Swelling Clay Ground Stability Hazards	pg 20	Yes		n/a	n/a
Radon Potential - Radon Affected Areas			n/a	n/a	n/a
Radon Potential - Radon Protection Measures			n/a	n/a	n/a

soiltechnics
environmental and geotechnical consultants

Summary

Data Type	Page Number	On Site	0 to 250m	251 to 500m	501 to 1000m (*up to 2000m)
Industrial Land Use					
Contemporary Trade Directory Entries	pg 21		7	9	41
Fuel Station Entries	pg 26			1	
Sensitive Land Use					
Areas of Adopted Green Belt					
Areas of Unadopted Green Belt					
Areas of Outstanding Natural Beauty					
Environmentally Sensitive Areas					
Forest Parks					
Local Nature Reserves					
Marine Nature Reserves					
National Nature Reserves					
National Parks					
Nitrate Sensitive Areas					
Nitrate Vulnerable Zones					
Ramsar Sites	pg 27				1
Sites of Special Scientific Interest	pg 27				1
Special Areas of Conservation					
Special Protection Areas	pg 27				1

Map ID	Details	Quadrant Reference (Compass Direction)	Estimated Distance From Site	Contact	NGR
1	**Discharge Consents** Operator: Rusdene Services Ltd Property Type: Retail Distribution Location: Budgens Local Forecourt Area Budgens Local, Broom Way, Lee-On-The-Solent, Hampshire, Po13 9jp Authority: Environment Agency, Southern Region Catchment Area: The River Alver Reference: P05893 Permit Version: 2 Effective Date: 21st December 2012 Issued Date: 21st December 2012 Revocation Date: Not Supplied Discharge Type: Trade Effluent Discharge-Site Drainage Discharge Environment: Into Land Receiving Water: Groundwater Via Soakaway **Status: Varied under EPR 2010** Positional Accuracy: Located by supplier to within 10m	A14SW (SE)	345	2	456580 101180
1	**Discharge Consents** Operator: Rusdene Services Ltd Property Type: Retail Distribution Location: Budgens Local Forecourt Area Budgens Local, Broom Way, Lee-On-The-Solent, Hampshire, Po13 9jp Authority: Environment Agency, Southern Region Catchment Area: The River Alver Reference: P05893 Permit Version: 1 Effective Date: 4th October 1995 Issued Date: 4th October 1995 Revocation Date: 20th December 2012 Discharge Type: Trade Effluent Discharge-Site Drainage Discharge Environment: Into Land Receiving Water: Groundwater Via Soakaway **Status: Post National Rivers Authority Legislation where issue date > 31/08/1989** Positional Accuracy: Located by supplier to within 100m	A14SW (SE)	345	2	456580 101180
2	**Discharge Consents** Operator: Maritime & Coastguard Agency Property Type: Support Services - Sea Transport Location: Building 1, Mca Daedalus Building 1, Mca Daedalus, Argus Gate, Broom Way, Lee-On-The-Solent, Hampshire, Po13 9ya Authority: Environment Agency, Southern Region Catchment Area: The River Alver Reference: G01146 Permit Version: 1 Effective Date: 31st August 2007 Issued Date: 23rd July 2007 Revocation Date: Not Supplied Discharge Type: Sewage Discharges - Final/Treated Effluent - Not Water Company Discharge Environment: Controlled Sea Receiving Water: The Solent **Status: New Consent (Water Resources Act 1991, Section 88 & Schedule 10 as amended by Environment Act 1995)** Positional Accuracy: Located by supplier to within 10m	A12SE (SW)	599	2	455571 101174
3	**Discharge Consents** Operator: Mr S Shepherd Property Type: Domestic Property (Single) Location: 4 Cherque Cottages, Shoot Lane 4 Cherque Cottages, Cherque Lane, Lee-On-The-Solent, Hampshire, Po13 9pa Authority: Environment Agency, Southern Region Catchment Area: The River Alver Reference: G00661 Permit Version: 1 Effective Date: 10th November 2005 Issued Date: 10th November 2005 Revocation Date: Not Supplied Discharge Type: Sewage Discharges - Final/Treated Effluent - Not Water Company Discharge Environment: Land/Soakaway Receiving Water: Groundwater **Status: New Consent (Water Resources Act 1991, Section 88 & Schedule 10 as amended by Environment Act 1995)** Positional Accuracy: Located by supplier to within 10m	A14NE (E)	681	2	457054 101535

Map ID	Details	Quadrant Reference (Compass Direction)	Estimated Distance From Site	Contact	NGR
4	**Discharge Consents** Operator: A.Walsh Esq. Property Type: Domestic Property (Single) Location: A.Walsh Esq., The Warren, Cherque Lane, Lee On Solent Hampshire Authority: Environment Agency, Southern Region Catchment Area: Not Given Reference: P00607 Permit Version: 1 Effective Date: 29th December 1986 Issued Date: 29th December 1986 Revocation Date: 31st March 1997 Discharge Type: Sewage Discharges - Final/Treated Effluent - Not Water Company Discharge Environment: Into Land Receiving Water: Into Land **Status: Lapsed (under Environment Act 1995, Schedule 23)** Positional Accuracy: Located by supplier to within 100m	A14NE (E)	709	2	457060 101710
5	**Discharge Consents** Operator: Mr Glen Broadway Property Type: Domestic Property (Single) Location: Meadow Cottage, Cherque Lane Meadow Cottage, Cherque Lane, Lee-On-The-Solent, Hampshire, Po13 9pf Authority: Environment Agency, Southern Region Catchment Area: The River Alver Reference: G00765 Permit Version: 1 Effective Date: 26th April 2006 Issued Date: 26th April 2006 Revocation Date: Not Supplied Discharge Type: Sewage Discharges - Final/Treated Effluent - Not Water Company Discharge Environment: Land/Soakaway Receiving Water: Unnamed Trib Of River Alver **Status: New Consent (Water Resources Act 1991, Section 88 & Schedule 10 as amended by Environment Act 1995)** Positional Accuracy: Located by supplier to within 10m	A14NE (E)	735	2	457105 101604
5	**Discharge Consents** Operator: Mr Glen Broadway Property Type: Domestic Property (Single) Location: Meadow Cottage, Cherque Lane Meadow Cottage, Cherque Lane, Lee-On-The-Solent, Hampshire, Po13 9pf Authority: Environment Agency, Southern Region Catchment Area: The River Alver Reference: G00765 Permit Version: 1 Effective Date: 26th April 2006 Issued Date: 26th April 2006 Revocation Date: Not Supplied Discharge Type: Sewage Discharges - Final/Treated Effluent - Not Water Company Discharge Environment: Freshwater Stream/River Receiving Water: Unnamed Trib Of River Alver **Status: New Consent (Water Resources Act 1991, Section 88 & Schedule 10 as amended by Environment Act 1995)** Positional Accuracy: Located by supplier to within 10m	A14NE (E)	758	2	457127 101608
6	**Discharge Consents** Operator: Mr Timothy West Property Type: Domestic Property (Multiple) Location: 1 Highbank Cottages, Lee-On-Solent 1 Highbank Cottages, Shoot Lane, Lee-On-Solent, Hampshire, Po13 9pa Authority: Environment Agency, Southern Region Catchment Area: Wallington Reference: G00782 Permit Version: 1 Effective Date: 3rd May 2006 Issued Date: 3rd May 2006 Revocation Date: Not Supplied Discharge Type: Sewage Discharges - Final/Treated Effluent - Not Water Company Discharge Environment: Land/Soakaway Receiving Water: Groundwater Via Soakaway **Status: New Consent (Water Resources Act 1991, Section 88 & Schedule 10 as amended by Environment Act 1995)** Positional Accuracy: Located by supplier to within 10m	A14NE (E)	801	2	457174 101532

Map ID	Details	Quadrant Reference (Compass Direction)	Estimated Distance From Site	Contact	NGR
6	**Discharge Consents** Operator: Mr Simon Woodhams Property Type: Domestic Property (Single) Location: Highbank Cottage 2, Shoot Lane, Lee-On-Solent, Hampshire, Po13 9pa Authority: Environment Agency, Southern Region Catchment Area: The River Alver Reference: G00433 Permit Version: 1 Effective Date: 1st February 2005 Issued Date: 1st February 2005 Revocation Date: Not Supplied Discharge Type: Sewage Discharges - Final/Treated Effluent - Not Water Company Discharge Environment: Land/Soakaway Receiving Water: Groundwater Via A Soakaway **Status: New Consent (Water Resources Act 1991, Section 88 & Schedule 10 as amended by Environment Act 1995)** Positional Accuracy: Located by supplier to within 10m	A14NE (E)	807	2	457180 101531
7	**Discharge Consents** Operator: Captain R.M.G. Gambier Property Type: Undefined Or Other Location: Shoot Farm House, Lee On The Solent Hampshire Authority: Environment Agency, Southern Region Catchment Area: Not Given Reference: H01659 Permit Version: 1 Effective Date: 5th April 1963 Issued Date: 5th April 1963 Revocation Date: 31st March 1997 Discharge Type: Non Water Company (Private) Sewage Discharge Environment: Freshwater Stream/River Receiving Water: Freshwater River **Status: Lapsed (under Environment Act 1995, Schedule 23)** Positional Accuracy: Located by supplier to within 100m	A15NW (E)	942	2	457310 101630
7	**Discharge Consents** Operator: Captain R.M.G. Gambier Property Type: Undefined Or Other Location: Shoot Farm, Lee On The Solent Hampshire Authority: Environment Agency, Southern Region Catchment Area: Not Given Reference: H01658 Permit Version: 1 Effective Date: 5th April 1963 Issued Date: 5th April 1963 Revocation Date: 31st March 1997 Discharge Type: Unknown Discharge Environment: Freshwater Stream/River Receiving Water: Freshwater River **Status: Lapsed (under Environment Act 1995, Schedule 23)** Positional Accuracy: Located by supplier to within 100m	A15NW (E)	992	2	457360 101630
8	**Local Authority Pollution Prevention and Controls** Name: Budgens Local Location: Broom Way, Lee-On-The-Solent, Hampshire, Po13 9jp Authority: Gosport Borough Council, Environmental Health Services Permit Reference: EPA(ps)/04/05 Dated: 16th December 1999 Process Type: Local Authority Pollution Prevention and Control Description: PG1/14 Petrol filling station **Status: Permitted** Positional Accuracy: Manually positioned to the address or location	A14SW (SE)	324	3	456576 101209
9	**Local Authority Pollution Prevention and Controls** Name: Discount Dry Cleaners Location: 141-143 High Street, Lee-On-The-Solent, PO13 9BX Authority: Gosport Borough Council, Environmental Health Services Permit Reference: 6/46/3/1 Dated: 18th June 2010 Process Type: Local Authority Pollution Prevention and Control Description: PG6/46 Dry cleaning **Status: Permitted** Positional Accuracy: Manually positioned to the address or location	A8SE (S)	814	3	456279 100589

Map ID	Details	Quadrant Reference (Compass Direction)	Estimated Distance From Site	Contact	NGR
9	**Local Authority Pollution Prevention and Controls** Name: Not Supplied Location: 23 Pier Street, Lee-On-Solent, Hampshire, PO13 Authority: Gosport Borough Council, Environmental Health Services Permit Reference: LAPPC/MIN/23/04 Dated: 4th November 2005 Process Type: Local Authority Pollution Prevention and Control Description: PG3/16 Mobile screening and crushing processes **Status:** **Permitted** Positional Accuracy: Manually positioned to the road within the address or location	A8SE (S)	844	3	456287 100559
	Nearest Surface Water Feature	A7NE (SW)	513	-	455708 101109
10	**Pollution Incidents to Controlled Waters** Property Type: Not Given Location: Lee-on-solent Authority: Environment Agency, Southern Region Pollutant: Miscellaneous - Natural Note: Oil On Pond H & S Killed Fish Incident Date: 27th November 1994 Incident Reference: 1576 Catchment Area: Not Given Receiving Water: Not Given Cause of Incident: General Pollution - Natural Causes Incident Severity: Category 3 - Minor Incident Positional Accuracy: Located by supplier to within 100m	A14NW (E)	426	2	456800 101500
11	**Registered Radioactive Substances** Name: Interserve (Defence) Ltd Location: H M S Daedalus, LEE-ON-THE-SOLENT, Hampshire, PO13 9NY Authority: Environment Agency, Southern Region Permit Reference: AX8080 Dated: 21st November 1997 Process Type: Authorisation under S13 RSA for the disposal of Radioactive waste (was RSA60 S7) Description: Authorisation under RSA **Status:** **Authorisation either revoked or cancelledCancelled** Positional Accuracy: Manually positioned within the geographical locality	A13SE (S)	25	2	456239 101378
12	**Registered Radioactive Substances** Name: Ministry Of Defence Location: Hms Daedalus, Lee On Solent, GOSPORT, Hampshire, PO13 9YA Authority: Environment Agency, Southern Region Permit Reference: Bz5779 Dated: 14th February 2006 Process Type: Authorisation under S13 RSA for the disposal of Radioactive waste (was RSA60 S7) Description: Authorisation under RSA **Status:** **Authorisation either revoked or cancelledCancelled** Positional Accuracy: Manually positioned to the road within the address or location	A13SW (SW)	175	2	455991 101296
13	**Water Abstractions** Operator: I. Hammond & Son Ltd Licence Number: 29/1 Permit Version: Not Supplied Location: The Nurseries, STUBBINGTON Authority: Environment Agency, Southern Region Abstraction: Agriculture (General) Abstraction Type: Not Supplied Source: Groundwater Daily Rate (m3): 27 Yearly Rate (m3): 2728 Details: Not Supplied Authorised Start: Not Supplied Authorised End: Not Supplied Permit Start Date: Not Supplied Permit End Date: Not Supplied Positional Accuracy: Located by supplier to within 100m	A17SW (NW)	754	2	455550 102020

Map ID	Details	Quadrant Reference (Compass Direction)	Estimated Distance From Site	Contact	NGR
13	**Water Abstractions** Operator: Mr I Hammond Licence Number: 11/42/29/1 Permit Version: 100 Location: The Nurseries, Stubbington Authority: Environment Agency, Southern Region Abstraction: General Farming And Domestic Abstraction Type: Water may be abstracted from a single point Source: Groundwater Daily Rate (m3): Not Supplied Yearly Rate (m3): Not Supplied Details: See Licence Map Authorised Start: 01 January Authorised End: 31 December Permit Start Date: 25th February 1987 Permit End Date: Not Supplied Positional Accuracy: Located by supplier to within 10m	A17SW (NW)	775	2	455550 102050
	Water Abstractions Operator: Hampshire County Council Licence Number: 29/2 Permit Version: Not Supplied Location: 184 Stubbington Lane, Stubbington, FAREHAM, Hampshire, PO14 2ND Authority: Environment Agency, Southern Region Abstraction: Agriculture (General) Abstraction Type: Not Supplied Source: Groundwater Daily Rate (m3): 4 Yearly Rate (m3): 629 Details: I5 Authorised Start: Not Supplied Authorised End: Not Supplied Permit Start Date: Not Supplied Permit End Date: Not Supplied Positional Accuracy: Located by supplier to within 10m	A16SE (NW)	1026	2	455200 101995
	Water Abstractions Operator: Hampshire County Council Licence Number: 29/055 Permit Version: Not Supplied Location: Stubbington Study Centre, FAREHAM Authority: Environment Agency, Southern Region Abstraction: Private Water Supply (Amenity Etc) Abstraction Type: Not Supplied Source: Groundwater Daily Rate (m3): 4 Yearly Rate (m3): 629 Details: Tertiary Deposits Authorised Start: Not Supplied Authorised End: Not Supplied Permit Start Date: Not Supplied Permit End Date: Not Supplied Positional Accuracy: Located by supplier to within 100m	A16SE (NW)	1029	2	455200 102000
	Water Abstractions Operator: Rmc Aggregates (Southern) Lim Licence Number: 30/7 Permit Version: Not Supplied Location: Chark, ALVERSTOKE Authority: Environment Agency, Southern Region Abstraction: General Industrial Abstraction Type: Not Supplied Source: Groundwater Daily Rate (m3): 2728 Yearly Rate (m3): 786458 Details: Not Supplied Authorised Start: Not Supplied Authorised End: Not Supplied Permit Start Date: Not Supplied Permit End Date: Not Supplied Positional Accuracy: Located by supplier to within 100m	A5NE (SE)	1783	2	457800 100400

Map ID	Details	Quadrant Reference (Compass Direction)	Estimated Distance From Site	Contact	NGR
	Water Abstractions Operator: Cemex Uk Materials Ltd Licence Number: 11/42/30/7 Permit Version: 102 Location: Gravel Works, Sandy Lane, Chark, Alverstoke Authority: Environment Agency, Southern Region Abstraction: Mineral Products: Mineral Washing Abstraction Type: Water may be abstracted from a single point Source: Groundwater Daily Rate (m3): Not Supplied Yearly Rate (m3): Not Supplied Details: See Licence Map Authorised Start: 01 January Authorised End: 31 December Permit Start Date: 1st April 2005 Permit End Date: Not Supplied Positional Accuracy: Located by supplier to within 10m	A5NE (SE)	1800	2	457850 100440
	Water Abstractions Operator: Rmc Aggregates (Southern) Limited Licence Number: 11/42/30/7 Permit Version: 101 Location: Gravel Works, Sandy Lane, Chark, Alverstoke Authority: Environment Agency, Southern Region Abstraction: Mineral Products: Mineral Washing Abstraction Type: Water may be abstracted from a single point Source: Groundwater Daily Rate (m3): Not Supplied Yearly Rate (m3): Not Supplied Details: See Licence Map Authorised Start: 01 January Authorised End: 31 December Permit Start Date: 11th November 2002 Permit End Date: Not Supplied Positional Accuracy: Located by supplier to within 10m	A5NE (SE)	1800	2	457850 100440
	Water Abstractions Operator: Rmc Aggregates (Southern) Limited Licence Number: 11/42/30/7 Permit Version: 100 Location: Gravel Works, Sandy Lane, Chark, Alverstoke Authority: Environment Agency, Southern Region Abstraction: Mineral Products: Mineral Washing Abstraction Type: Water may be abstracted from a single point Source: Groundwater Daily Rate (m3): Not Supplied Yearly Rate (m3): Not Supplied Details: See Licence Map Authorised Start: 01 January Authorised End: 31 December Permit Start Date: 26th July 1999 Permit End Date: Not Supplied Positional Accuracy: Located by supplier to within 10m	A5NE (SE)	1800	2	457850 100440
	Groundwater Vulnerability Soil Classification: Soils of High Leaching Potential (U) - Soil information for restored mineral workings and urban areas is based on fewer observations than elsewhere. A worst case vulnerability classification (H) assumed, until proved otherwise Map Sheet: Sheet 52 Southern Hampshire Scale: 1:100,000	A13NE (SE)	0	2	456239 101479
	Drift Deposits Drift Deposit: Low permeability drift deposits occuring at the surface and overlying Major and Minor Aquifers are head, clay-with-flints, brickearth, peat, river terrace deposits and marine and estuarine alluvium Map Sheet: Sheet 52 Southern Hampshire Scale: 1:100,000	A13SW (SW)	0	2	456198 101447
	Bedrock Aquifer Designations Aquifer Designation: Secondary Aquifer - A	A13NE (SE)	0	4	456239 101479
	Superficial Aquifer Designations Aquifer Designation: Secondary Aquifer - A	A13NE (SE)	0	4	456239 101479
	Extreme Flooding from Rivers or Sea without Defences None				
	Flooding from Rivers or Sea without Defences None				
	Areas Benefiting from Flood Defences None				

Map ID	Details	Quadrant Reference (Compass Direction)	Estimated Distance From Site	Contact	NGR
	Flood Water Storage Areas None				
	Flood Defences None				
	Detailed River Network Lines None				
	Detailed River Network Offline Drainage None				

Map ID	Details	Quadrant Reference (Compass Direction)	Estimated Distance From Site	Contact	NGR
14	**Historical Landfill Sites** Licence Holder: Hall Aggregates (South Coast) Limited Location: Lee on Solent, Gosport, Hampshire Name: Land at Cherque Farm Operator Location: Not Supplied Boundary Accuracy: As Supplied Provider Reference: EAHLD20788 First Input Date: 1st June 1981 Last Input Date: Not Supplied Specified Waste Type: Deposited Waste included Inert, Commercial and Household Waste EA Waste Ref: 0 Regis Ref: Not Supplied WRC Ref: 1700/1105 BGS Ref: Not Supplied Other Ref: 11/5A, FGO24	A14SW (E)	529	2	456897 101416
15	**Historical Landfill Sites** Licence Holder: K and R Demolition Location: Shoot Lane, Lee-on-Solent, Hampshire Name: Land Shoot Farm Operator Location: Not Supplied Boundary Accuracy: As Supplied Provider Reference: EAHLD20771 First Input Date: 25th January 1985 Last Input Date: Not Supplied Specified Waste Type: Deposited Waste included Inert and Industrial Waste EA Waste Ref: 0 Regis Ref: Not Supplied WRC Ref: 1700/1107 BGS Ref: Not Supplied Other Ref: 11/7, FGO3	A14NE (E)	739	2	457106 101625
16	**Historical Landfill Sites** Licence Holder: Hall Aggregates (South Coast) Limited Location: Sandhills Lane, Lee-on-Solent, Hampshire Name: F. Dykes Pit Operator Location: Not Supplied Boundary Accuracy: As Supplied Provider Reference: EAHLD20949 First Input Date: 28th July 1977 Last Input Date: 29th September 1983 Specified Waste Type: Not Supplied EA Waste Ref: 0 Regis Ref: Not Supplied WRC Ref: 1700/1102 BGS Ref: Not Supplied Other Ref: 11/2, FGO28	A14NE (E)	739	2	457106 101625
17	**Historical Landfill Sites** Licence Holder: Not Supplied Location: Sandhills Lane, Lee-on-Solent, Hampshire Name: Areas In The Region Of Sandhills Lane Operator Location: Not Supplied Boundary Accuracy: As Supplied Provider Reference: EAHLD20952 First Input Date: Not Supplied Last Input Date: Not Supplied Specified Waste Type: Deposited Waste included Industrial, Commercial and Household Waste EA Waste Ref: 0 Regis Ref: Not Supplied WRC Ref: Not Supplied BGS Ref: Not Supplied Other Ref: FGO30, FGO1, 11/1, 2, 4, 5	A14NE (E)	830	2	457203 101556
18	**Licensed Waste Management Facilities (Landfill Boundaries)** Name: Cherque Farm Licence Number: 19951 Location: Lee-on-solent Quarry, Sandhills Lane, Lee-on-solent, Hampshire, PO13 9PH Licence Holder: R M C Logistics (South East) Ltd Authority: Environment Agency - Southern Region, Hampshire and Isle of Wight Area Office Site Category: Landfills Taking Other Wastes (Construction, Demolition, Dredgings) Max Input Rate: Not Supplied **Licence Status: Inactive** Issued: 11th November 1992 Positional Accuracy: Positioned by the supplier Boundary Accuracy: As Supplied	A14SE (E)	673	2	457046 101460

Map ID	Details	Quadrant Reference (Compass Direction)	Estimated Distance From Site	Contact	NGR
19	**Licensed Waste Management Facilities (Landfill Boundaries)** Name: Cherque Farm Licence Number: 19951 Location: Lee-on-solent Quarry, Sandhills Lane, Lee on Solent, Hampshire, PO13 9PH Licence Holder: R M C Logistics (South East) Ltd Authority: Environment Agency - Southern Region, Hampshire and Isle of Wight Area Office Site Category: Landfills Taking Other Wastes (Construction, Demolition, Dredgings) Max Input Rate: Not Supplied **Licence Status: Inactive** Issued: 11th November 1992 Positional Accuracy: Positioned by the supplier Boundary Accuracy: As Supplied	A14SE (E)	673	2	457046 101460
20	**Licensed Waste Management Facilities (Landfill Boundaries)** Name: Cherque Farm Licence Number: 19951 Location: Lee-on-solent Quarry, Sandhills Lane, Lee on Solent, Hampshire, PO13 9PH Licence Holder: R M C Logistics (South East) Ltd Authority: Environment Agency - South East Region, Solent & South Downs Area Site Category: Landfills Taking Other Wastes (Construction, Demolition, Dredgings) Max Input Rate: Not Supplied **Licence Status: Closure** Issued: Not Supplied Positional Accuracy: Positioned by the supplier Boundary Accuracy: As Supplied	A14SE (E)	675	2	457047 101454
21	**Licensed Waste Management Facilities (Locations)** Licence Number: 19951 Location: Lee-on-solent Quarry, Sandhills Lane, Lee On Solent, Hampshire, PO13 9PH Operator Name: R M C Logistics (South East) Ltd Operator Location: Not Supplied Authority: Environment Agency - South East Region, Solent & South Downs Area Site Category: Landfills Taking Other Wastes (Construction, Demolition, Dredgings) **Licence Status: Closed** Issued: 11th November 1992 Last Modified: Not Supplied Expires: Not Supplied Suspended: Not Supplied Revoked: Not Supplied Surrendered: Not Supplied IPPC Reference: Not Supplied Positional Accuracy: Located by supplier to within 10m	A9NE (SE)	967	2	457140 100880
	Local Authority Landfill Coverage Name: Gosport Borough Council - Has no landfill data to supply		0	3	456239 101479
	Local Authority Landfill Coverage Name: Hampshire County Council - Had landfill data but passed it to the relevant environment agency		0	6	456239 101479
	Local Authority Landfill Coverage Name: Fareham Borough Council - Has no landfill data to supply		54	7	456240 101600

Map ID	Details	Quadrant Reference (Compass Direction)	Estimated Distance From Site	Contact	NGR
22	**Registered Landfill Sites** Licence Holder: Hampshire C.C. Licence Reference: 11/ 8 Site Location: Chark Farm 2, Gosport, Hampshire Licence Easting: 457200 Licence Northing: 101400 Operator Location: The Castle, Winchester, Hampshire Authority: Environment Agency - Southern Region, Hampshire Area Site Category: Landfill Max Input Rate: Undefined Waste Source Restrictions: No known restriction on source of waste Status: Licence lapsed/cancelled/defunct/not applicable/surrenderedCancelled Dated: 1st July 1986 Preceded By Licence: Not Given Superseded By Licence: Not Given Positional Accuracy: Manually positioned to the road within the address or location Boundary Accuracy: Not Applicable Authorised Waste: Commercial Waste Household Waste Sand,Chalk,Gravel,Ant.Occ.Earth Spoils Environment Agency must give specific authorisation for this waste to be acceptedWaste requires prior approval: Industrial Wastes	A14SE (E)	582	2	456951 101417
23	**Registered Landfill Sites** Licence Holder: K & R Demolition Licence Reference: 11/ 7 Site Location: Shoot Farm, Shoot Lane, Gosport, Hampshire Licence Easting: Not Supplied Licence Northing: Not Supplied Operator Location: 37 East House Avenue, STUBBINGTON, Hampshire, PO14 2RE Authority: Environment Agency - Southern Region, Hampshire Area Site Category: Landfill Max Input Rate: Undefined Waste Source Restrictions: No known restriction on source of waste Status: Licence lapsed/cancelled/defunct/not applicable/surrenderedCancelled Dated: 25th January 1985 Preceded By Licence: Not Given Superseded By Licence: Not Given Positional Accuracy: Positioned by the supplier Boundary Accuracy: Moderate Authorised Waste: Construction And Demolition Wastes Prohibited Waste: Biodegradable/Putrescible Waste Contaminated Rubble Food Waste Liquid/Slurry/Sludge Wastes Paper/Cardboard Waste Phenols, Analogues/Derivatives Poisonous, Noxious, Polluting Wastes Special Wastes Toxic/Poisonous Wastes Vegetable/Processing Waste	A14NE (E)	740	2	457108 101624

Map ID	Details	Quadrant Reference (Compass Direction)	Estimated Distance From Site	Contact	NGR
24	**Registered Landfill Sites** Licence Holder: Hall Aggregates Ltd Licence Reference: 11/ 2 Site Location: F Dykes Pit, Sandhills Lane, Lee On Solent, Hampshire Licence Easting: 457200 Licence Northing: 101600 Operator Location: RMC House, High Street, Feltham, HOUNSLOW, Middlesex, TW13 4HA Authority: Environment Agency - Southern Region, Hampshire Area Site Category: Landfill Max Input Rate: Undefined Waste Source Restrictions: No known restriction on source of waste Status: Licence lapsed/cancelled/defunct/not applicable/surrenderedCancelled Dated: 28th July 1977 Preceded By Licence: Not Given Superseded By Licence: Not Given Positional Accuracy: Approximate location provided by supplier Boundary Accuracy: Not Applicable Authorised Waste: Concrete & Concrete Drum Washings Environment Agency must give specific authorisation for this waste to be acceptedWaste requires prior approval: Waste N.O.S	A14NE (E)	830	2	457200 101600
25	**Registered Landfill Sites** Licence Holder: Hall Aggregates Ltd Licence Reference: 11/ 5A Site Location: Cherque Farm, Lee On Solent, Hampshire Licence Easting: 457050 Licence Northing: 100900 Operator Location: Sunley House, Jewry Street, Winchester, Hampshire Authority: Environment Agency - Southern Region, Hampshire Area Site Category: Landfill Max Input Rate: Undefined Waste Source Restrictions: No known restriction on source of waste Status: Licence lapsed/cancelled/defunct/not applicable/surrenderedCancelled Dated: 3rd February 1982 Preceded By Licence: Not Given Superseded By Licence: Not Given Positional Accuracy: Manually positioned to the address or location Boundary Accuracy: Not Applicable Authorised Waste: Bentonite Excavated Natural Materials $ Hardcore And Rubble Prohibited Waste: Biodegradable/Putrescible Waste Contaminated Rubble Food Waste Hazardous Wastes Liquid/Sludge Wastes-Except Bentonite Paper/Cardboard Waste Poisonous, Noxious, Polluting Wastes Special Wastes Vegetable/Processing Waste	A9NE (SE)	883	2	457050 100900

Map ID	Details	Quadrant Reference (Compass Direction)	Estimated Distance From Site	Contact	NGR
	BGS 1:625,000 Solid Geology Description: Barton, Bracklesham and Bagshot Beds	A13NE (SE)	0	4	456239 101479
	BGS Estimated Soil Chemistry Source: British Geological Survey, National Geoscience Information Service Soil Sample Type: Sediment Arsenic Concentration: <15 mg/kg Cadmium Concentration: <1.8 mg/kg Chromium Concentration: 60 - 90 mg/kg Lead Concentration: <150 mg/kg Nickel Concentration: 15 - 30 mg/kg	A13NE (SE)	0	4	456239 101479
	BGS Estimated Soil Chemistry Source: British Geological Survey, National Geoscience Information Service Soil Sample Type: Sediment Arsenic Concentration: <15 mg/kg Cadmium Concentration: <1.8 mg/kg Chromium Concentration: 60 - 90 mg/kg Lead Concentration: <150 mg/kg Nickel Concentration: 15 - 30 mg/kg	A13SE (S)	0	4	456241 101436
	BGS Estimated Soil Chemistry Source: British Geological Survey, National Geoscience Information Service Soil Sample Type: Sediment Arsenic Concentration: <15 mg/kg Cadmium Concentration: <1.8 mg/kg Chromium Concentration: 60 - 90 mg/kg Lead Concentration: <150 mg/kg Nickel Concentration: 15 - 30 mg/kg	A13SW (SW)	13	4	456171 101368
	BGS Estimated Soil Chemistry Source: British Geological Survey, National Geoscience Information Service Soil Sample Type: Sediment Arsenic Concentration: <15 mg/kg Cadmium Concentration: <1.8 mg/kg Chromium Concentration: 60 - 90 mg/kg Lead Concentration: <150 mg/kg Nickel Concentration: 15 - 30 mg/kg	A13NW (W)	101	4	456000 101479
	BGS Estimated Soil Chemistry Source: British Geological Survey, National Geoscience Information Service Soil Sample Type: Sediment Arsenic Concentration: <15 mg/kg Cadmium Concentration: <1.8 mg/kg Chromium Concentration: 60 - 90 mg/kg Lead Concentration: <150 mg/kg Nickel Concentration: 15 - 30 mg/kg	A13SW (W)	104	4	456000 101473
	BGS Estimated Soil Chemistry Source: British Geological Survey, National Geoscience Information Service Soil Sample Type: Sediment Arsenic Concentration: <15 mg/kg Cadmium Concentration: <1.8 mg/kg Chromium Concentration: 60 - 90 mg/kg Lead Concentration: <150 mg/kg Nickel Concentration: 15 - 30 mg/kg	A8NE (S)	403	4	456239 101000

Map ID	Details	Quadrant Reference (Compass Direction)	Estimated Distance From Site	Contact	NGR
	BGS Estimated Soil Chemistry Source: British Geological Survey, National Geoscience Information Service Soil Sample Type: Sediment Arsenic Concentration: <15 mg/kg Cadmium Concentration: <1.8 mg/kg Chromium Concentration: 60 - 90 mg/kg Lead Concentration: <150 mg/kg Nickel Concentration: 15 - 30 mg/kg	A8NW (SW)	432	4	456000 101000
	BGS Estimated Soil Chemistry Source: British Geological Survey, National Geoscience Information Service Soil Sample Type: Sediment Arsenic Concentration: <15 mg/kg Cadmium Concentration: <1.8 mg/kg Chromium Concentration: 60 - 90 mg/kg Lead Concentration: <150 mg/kg Nickel Concentration: 15 - 30 mg/kg	A7NE (SW)	443	4	455789 101121
	BGS Estimated Soil Chemistry Source: British Geological Survey, National Geoscience Information Service Soil Sample Type: Sediment Arsenic Concentration: <15 mg/kg Cadmium Concentration: <1.8 mg/kg Chromium Concentration: 60 - 90 mg/kg Lead Concentration: <150 mg/kg Nickel Concentration: 15 - 30 mg/kg	A18SE (N)	452	4	456239 102000
	BGS Estimated Soil Chemistry Source: British Geological Survey, National Geoscience Information Service Soil Sample Type: Sediment Arsenic Concentration: <15 mg/kg Cadmium Concentration: <1.8 mg/kg Chromium Concentration: 60 - 90 mg/kg Lead Concentration: <150 mg/kg Nickel Concentration: 15 - 30 mg/kg	A7NE (SW)	480	4	455879 101000
	BGS Estimated Soil Chemistry Source: British Geological Survey, National Geoscience Information Service Soil Sample Type: Sediment Arsenic Concentration: <15 mg/kg Cadmium Concentration: <1.8 mg/kg Chromium Concentration: 60 - 90 mg/kg Lead Concentration: <150 mg/kg Nickel Concentration: 15 - 30 mg/kg	A18SW (NW)	484	4	456000 102000
	BGS Estimated Soil Chemistry Source: British Geological Survey, National Geoscience Information Service Soil Sample Type: Sediment Arsenic Concentration: <15 mg/kg Cadmium Concentration: <1.8 mg/kg Chromium Concentration: 60 - 90 mg/kg Lead Concentration: <150 mg/kg Nickel Concentration: 15 - 30 mg/kg	A19SW (NE)	539	4	456662 101996

Map ID	Details	Quadrant Reference (Compass Direction)	Estimated Distance From Site	Contact	NGR
	BGS Estimated Soil Chemistry Source: British Geological Survey, National Geoscience Information Service Soil Sample Type: Sediment Arsenic Concentration: <15 mg/kg Cadmium Concentration: <1.8 mg/kg Chromium Concentration: 60 - 90 mg/kg Lead Concentration: <150 mg/kg Nickel Concentration: 15 - 30 mg/kg	A19SW (NE)	544	4	456657 102000
	BGS Estimated Soil Chemistry Source: British Geological Survey, National Geoscience Information Service Soil Sample Type: Sediment Arsenic Concentration: <15 mg/kg Cadmium Concentration: <1.8 mg/kg Chromium Concentration: 60 - 90 mg/kg Lead Concentration: <150 mg/kg Nickel Concentration: 15 - 30 mg/kg	A9NW (SE)	552	4	456694 101000
	BGS Estimated Soil Chemistry Source: British Geological Survey, National Geoscience Information Service Soil Sample Type: Sediment Arsenic Concentration: <15 mg/kg Cadmium Concentration: <1.8 mg/kg Chromium Concentration: 60 - 90 mg/kg Lead Concentration: <150 mg/kg Nickel Concentration: 15 - 30 mg/kg	A19SW (NE)	598	4	456731 102017
	BGS Estimated Soil Chemistry Source: British Geological Survey, National Geoscience Information Service Soil Sample Type: Sediment Arsenic Concentration: <15 mg/kg Cadmium Concentration: <1.8 mg/kg Chromium Concentration: 60 - 90 mg/kg Lead Concentration: <150 mg/kg Nickel Concentration: 15 - 30 mg/kg	A8NW (S)	598	4	456000 100829
	BGS Estimated Soil Chemistry Source: British Geological Survey, National Geoscience Information Service Soil Sample Type: Sediment Arsenic Concentration: <15 mg/kg Cadmium Concentration: <1.8 mg/kg Chromium Concentration: 60 - 90 mg/kg Lead Concentration: <150 mg/kg Nickel Concentration: 15 - 30 mg/kg	A19SW (NE)	601	4	456756 102000
	BGS Estimated Soil Chemistry Source: British Geological Survey, National Geoscience Information Service Soil Sample Type: Sediment Arsenic Concentration: <15 mg/kg Cadmium Concentration: <1.8 mg/kg Chromium Concentration: 60 - 90 mg/kg Lead Concentration: <150 mg/kg Nickel Concentration: 15 - 30 mg/kg	A12SW (W)	604	4	455502 101418

Map ID	Details	Quadrant Reference (Compass Direction)	Estimated Distance From Site	Contact	NGR
	BGS Estimated Soil Chemistry Source: British Geological Survey, National Geoscience Information Service Soil Sample Type: Sediment Arsenic Concentration: <15 mg/kg Cadmium Concentration: <1.8 mg/kg Chromium Concentration: 60 - 90 mg/kg Lead Concentration: <150 mg/kg Nickel Concentration: 15 - 30 mg/kg	A14NE (E)	626	4	457000 101479
	BGS Estimated Soil Chemistry Source: British Geological Survey, National Geoscience Information Service Soil Sample Type: Sediment Arsenic Concentration: <15 mg/kg Cadmium Concentration: <1.8 mg/kg Chromium Concentration: 60 - 90 mg/kg Lead Concentration: <150 mg/kg Nickel Concentration: 15 - 30 mg/kg	A14NE (E)	632	4	456970 101744
	BGS Estimated Soil Chemistry Source: British Geological Survey, National Geoscience Information Service Soil Sample Type: Sediment Arsenic Concentration: <15 mg/kg Cadmium Concentration: <1.8 mg/kg Chromium Concentration: 60 - 90 mg/kg Lead Concentration: <150 mg/kg Nickel Concentration: 15 - 30 mg/kg	A14SE (E)	632	4	456957 101234
	BGS Estimated Soil Chemistry Source: British Geological Survey, National Geoscience Information Service Soil Sample Type: Sediment Arsenic Concentration: <15 mg/kg Cadmium Concentration: <1.8 mg/kg Chromium Concentration: 60 - 90 mg/kg Lead Concentration: <150 mg/kg Nickel Concentration: 15 - 30 mg/kg	A14SE (E)	633	4	457000 101402
	BGS Estimated Soil Chemistry Source: British Geological Survey, National Geoscience Information Service Soil Sample Type: Sediment Arsenic Concentration: <15 mg/kg Cadmium Concentration: <1.8 mg/kg Chromium Concentration: 60 - 90 mg/kg Lead Concentration: <150 mg/kg Nickel Concentration: 15 - 30 mg/kg	A14NE (E)	649	4	457017 101613
	BGS Estimated Soil Chemistry Source: British Geological Survey, National Geoscience Information Service Soil Sample Type: Sediment Arsenic Concentration: <15 mg/kg Cadmium Concentration: <1.8 mg/kg Chromium Concentration: 60 - 90 mg/kg Lead Concentration: <150 mg/kg Nickel Concentration: 15 - 30 mg/kg	A14NE (E)	653	4	457000 101719

Map ID	Details	Quadrant Reference (Compass Direction)	Estimated Distance From Site	Contact	NGR
	BGS Estimated Soil Chemistry Source: British Geological Survey, National Geoscience Information Service Soil Sample Type: Sediment Arsenic Concentration: <15 mg/kg Cadmium Concentration: <1.8 mg/kg Chromium Concentration: 60 - 90 mg/kg Lead Concentration: <150 mg/kg Nickel Concentration: 15 - 30 mg/kg	A19SW (NE)	660	4	456805 102036
	BGS Estimated Soil Chemistry Source: British Geological Survey, National Geoscience Information Service Soil Sample Type: Sediment Arsenic Concentration: <15 mg/kg Cadmium Concentration: <1.8 mg/kg Chromium Concentration: 60 - 90 mg/kg Lead Concentration: <150 mg/kg Nickel Concentration: 15 - 30 mg/kg	A14NE (E)	668	4	457000 101766
	BGS Estimated Soil Chemistry Source: British Geological Survey, National Geoscience Information Service Soil Sample Type: Sediment Arsenic Concentration: <15 mg/kg Cadmium Concentration: <1.8 mg/kg Chromium Concentration: 60 - 90 mg/kg Lead Concentration: <150 mg/kg Nickel Concentration: 15 - 30 mg/kg	A14SE (E)	672	4	457000 101235
	BGS Estimated Soil Chemistry Source: British Geological Survey, National Geoscience Information Service Soil Sample Type: Sediment Arsenic Concentration: <15 mg/kg Cadmium Concentration: <1.8 mg/kg Chromium Concentration: 60 - 90 mg/kg Lead Concentration: <150 mg/kg Nickel Concentration: 15 - 30 mg/kg	A14NE (E)	715	4	457078 101655
	BGS Estimated Soil Chemistry Source: British Geological Survey, National Geoscience Information Service Soil Sample Type: Sediment Arsenic Concentration: <15 mg/kg Cadmium Concentration: <1.8 mg/kg Chromium Concentration: 60 - 90 mg/kg Lead Concentration: <150 mg/kg Nickel Concentration: 15 - 30 mg/kg	A14NE (E)	725	4	457091 101633
	BGS Estimated Soil Chemistry Source: British Geological Survey, National Geoscience Information Service Soil Sample Type: Sediment Arsenic Concentration: <15 mg/kg Cadmium Concentration: <1.8 mg/kg Chromium Concentration: 60 - 90 mg/kg Lead Concentration: <150 mg/kg Nickel Concentration: 15 - 30 mg/kg	A14NE (E)	733	4	457099 101638

Map ID	Details	Quadrant Reference (Compass Direction)	Estimated Distance From Site	Contact	NGR
	BGS Estimated Soil Chemistry Source: British Geological Survey, National Geoscience Information Service Soil Sample Type: Sediment Arsenic Concentration: <15 mg/kg Cadmium Concentration: <1.8 mg/kg Chromium Concentration: 60 - 90 mg/kg Lead Concentration: <150 mg/kg Nickel Concentration: 15 - 30 mg/kg	A14NE (E)	739	4	457105 101633
	BGS Estimated Soil Chemistry Source: British Geological Survey, National Geoscience Information Service Soil Sample Type: Sediment Arsenic Concentration: <15 mg/kg Cadmium Concentration: <1.8 mg/kg Chromium Concentration: 60 - 90 mg/kg Lead Concentration: <150 mg/kg Nickel Concentration: 15 - 30 mg/kg	A19SE (NE)	758	4	456972 102000
	BGS Estimated Soil Chemistry Source: British Geological Survey, National Geoscience Information Service Soil Sample Type: Sediment Arsenic Concentration: <15 mg/kg Cadmium Concentration: <1.8 mg/kg Chromium Concentration: 60 - 90 mg/kg Lead Concentration: <150 mg/kg Nickel Concentration: 15 - 30 mg/kg	A14NE (E)	762	4	457131 101612
	BGS Estimated Soil Chemistry Source: British Geological Survey, National Geoscience Information Service Soil Sample Type: Sediment Arsenic Concentration: 15 - 25 mg/kg Cadmium Concentration: <1.8 mg/kg Chromium Concentration: 60 - 90 mg/kg Lead Concentration: <150 mg/kg Nickel Concentration: 15 - 30 mg/kg	A19SE (NE)	780	4	457000 102000
	BGS Estimated Soil Chemistry Source: British Geological Survey, National Geoscience Information Service Soil Sample Type: Sediment Arsenic Concentration: <15 mg/kg Cadmium Concentration: <1.8 mg/kg Chromium Concentration: 60 - 90 mg/kg Lead Concentration: <150 mg/kg Nickel Concentration: 15 - 30 mg/kg	A9NE (SE)	783	4	457000 101000
	BGS Estimated Soil Chemistry Source: British Geological Survey, National Geoscience Information Service Soil Sample Type: Sediment Arsenic Concentration: <15 mg/kg Cadmium Concentration: <1.8 mg/kg Chromium Concentration: 60 - 90 mg/kg Lead Concentration: <150 mg/kg Nickel Concentration: 15 - 30 mg/kg	A19SE (NE)	799	4	457000 102032

Map ID	Details	Quadrant Reference (Compass Direction)	Estimated Distance From Site	Contact	NGR
	BGS Estimated Soil Chemistry Source: British Geological Survey, National Geoscience Information Service Soil Sample Type: Sediment Arsenic Concentration: <15 mg/kg Cadmium Concentration: <1.8 mg/kg Chromium Concentration: 60 - 90 mg/kg Lead Concentration: <150 mg/kg Nickel Concentration: 15 - 30 mg/kg	A19SE (NE)	839	4	457073 102000
	BGS Estimated Soil Chemistry Source: British Geological Survey, National Geoscience Information Service Soil Sample Type: Sediment Arsenic Concentration: <15 mg/kg Cadmium Concentration: <1.8 mg/kg Chromium Concentration: 60 - 90 mg/kg Lead Concentration: <150 mg/kg Nickel Concentration: 15 - 30 mg/kg	A19SE (NE)	847	4	457000 102105
	BGS Estimated Soil Chemistry Source: British Geological Survey, National Geoscience Information Service Soil Sample Type: Sediment Arsenic Concentration: <15 mg/kg Cadmium Concentration: <1.8 mg/kg Chromium Concentration: 60 - 90 mg/kg Lead Concentration: <150 mg/kg Nickel Concentration: 15 - 30 mg/kg	A8SW (S)	870	4	456195 100533
	BGS Estimated Soil Chemistry Source: British Geological Survey, National Geoscience Information Service Soil Sample Type: Sediment Arsenic Concentration: <15 mg/kg Cadmium Concentration: <1.8 mg/kg Chromium Concentration: 60 - 90 mg/kg Lead Concentration: <150 mg/kg Nickel Concentration: 15 - 30 mg/kg	A19SE (NE)	875	4	457136 101964
	BGS Estimated Soil Chemistry Source: British Geological Survey, National Geoscience Information Service Soil Sample Type: Sediment Arsenic Concentration: <15 mg/kg Cadmium Concentration: <1.8 mg/kg Chromium Concentration: 60 - 90 mg/kg Lead Concentration: <150 mg/kg Nickel Concentration: 15 - 30 mg/kg	A17SW (NW)	899	4	455283 101877
	BGS Estimated Soil Chemistry Source: British Geological Survey, National Geoscience Information Service Soil Sample Type: Sediment Arsenic Concentration: <15 mg/kg Cadmium Concentration: <1.8 mg/kg Chromium Concentration: 60 - 90 mg/kg Lead Concentration: <150 mg/kg Nickel Concentration: 15 - 30 mg/kg	A17SW (W)	903	4	455265 101845

Map ID	Details	Quadrant Reference (Compass Direction)	Estimated Distance From Site	Contact	NGR
	BGS Estimated Soil Chemistry Source: British Geological Survey, National Geoscience Information Service Soil Sample Type: Sediment Arsenic Concentration: <15 mg/kg Cadmium Concentration: <1.8 mg/kg Chromium Concentration: 60 - 90 mg/kg Lead Concentration: <150 mg/kg Nickel Concentration: 15 - 30 mg/kg	A17SW (NW)	935	4	455309 102000
	BGS Estimated Soil Chemistry Source: British Geological Survey, National Geoscience Information Service Soil Sample Type: Sediment Arsenic Concentration: <15 mg/kg Cadmium Concentration: <1.8 mg/kg Chromium Concentration: 60 - 90 mg/kg Lead Concentration: <150 mg/kg Nickel Concentration: 15 - 30 mg/kg	A9SE (SE)	947	4	457000 100748
	BGS Estimated Soil Chemistry Source: British Geological Survey, National Geoscience Information Service Soil Sample Type: Sediment Arsenic Concentration: <15 mg/kg Cadmium Concentration: <1.8 mg/kg Chromium Concentration: 60 - 90 mg/kg Lead Concentration: <150 mg/kg Nickel Concentration: 15 - 30 mg/kg	A11NE (W)	968	4	455143 101644
	BGS Estimated Soil Chemistry Source: British Geological Survey, National Geoscience Information Service Soil Sample Type: Sediment Arsenic Concentration: <15 mg/kg Cadmium Concentration: <1.8 mg/kg Chromium Concentration: 60 - 90 mg/kg Lead Concentration: <150 mg/kg Nickel Concentration: 15 - 30 mg/kg	A23SW (N)	970	4	456000 102501
26	**BGS Recorded Mineral Sites** Site Name: Chark Gravel Pit Location: , Rowner, Gosport, Hampshire Source: British Geological Survey, National Geoscience Information Service Reference: 163497 Type: Opencast **Status: Ceased** Operator: Unknown Operator Operator Location: Unknown Operator Periodic Type: Quaternary Geology: River Terrace Deposits, 2 Commodity: Sand and Gravel Positional Accuracy: Located by supplier to within 10m	A14NE (E)	698	4	457063 101639
	BGS Measured Urban Soil Chemistry No data available				
	BGS Urban Soil Chemistry Averages No data available				
	Coal Mining Affected Areas In an area that might not be affected by coal mining				
	Non Coal Mining Areas of Great Britain No Hazard				
	Potential for Collapsible Ground Stability Hazards Hazard Potential: Low Source: British Geological Survey, National Geoscience Information Service	A13SE (S)	0	4	456241 101436

Map ID	Details	Quadrant Reference (Compass Direction)	Estimated Distance From Site	Contact	NGR
	Potential for Collapsible Ground Stability Hazards Hazard Potential: Very Low Source: British Geological Survey, National Geoscience Information Service	A13NE (SE)	0	4	456239 101479
	Potential for Compressible Ground Stability Hazards Hazard Potential: No Hazard Source: British Geological Survey, National Geoscience Information Service	A13NE (SE)	0	4	456239 101479
	Potential for Ground Dissolution Stability Hazards Hazard Potential: No Hazard Source: British Geological Survey, National Geoscience Information Service	A13NE (SE)	0	4	456239 101479
	Potential for Landslide Ground Stability Hazards Hazard Potential: Very Low Source: British Geological Survey, National Geoscience Information Service	A13NE (SE)	0	4	456239 101479
	Potential for Running Sand Ground Stability Hazards Hazard Potential: Very Low Source: British Geological Survey, National Geoscience Information Service	A13NE (SE)	0	4	456239 101479
	Potential for Running Sand Ground Stability Hazards Hazard Potential: Low Source: British Geological Survey, National Geoscience Information Service	A13SE (S)	0	4	456241 101436
	Potential for Shrinking or Swelling Clay Ground Stability Hazards Hazard Potential: No Hazard Source: British Geological Survey, National Geoscience Information Service	A13NE (SE)	0	4	456239 101479
	Potential for Shrinking or Swelling Clay Ground Stability Hazards Hazard Potential: Low Source: British Geological Survey, National Geoscience Information Service	A13SE (S)	0	4	456241 101436
	Radon Potential - Radon Protection Measures Protection Measure: No radon protective measures are necessary in the construction of new dwellings or extensions Source: British Geological Survey, National Geoscience Information Service	A13NE (SE)	0	4	456239 101479
	Radon Potential - Radon Affected Areas Affected Area: The property is in a lower probability radon area, as less than 1% of homes are above the action level Source: British Geological Survey, National Geoscience Information Service	A13NE (SE)	0	4	456239 101479

Map ID	Details	Quadrant Reference (Compass Direction)	Estimated Distance From Site	Contact	NGR
27	**Contemporary Trade Directory Entries** Name: B N Resources Location: H M S Daedalus,Broom Way, Lee-on-the-Solent, Hampshire, PO13 9YA Classification: Airports **Status: Active** Positional Accuracy: Manually positioned within the geographical locality	A13SW (SW)	8	-	456166 101407
27	**Contemporary Trade Directory Entries** Name: J & H Repairs Location: H M S Daedalus, Broom Way, Lee-on-the-Solent, Hampshire, PO13 9YA Classification: Car Body Repairs **Status: Inactive** Positional Accuracy: Automatically positioned to the address	A13SW (SW)	8	-	456166 101407
27	**Contemporary Trade Directory Entries** Name: Dial A Tyre Location: Broom Way, Lee-on-the-Solent, Hampshire, PO13 9YA Classification: Tyre Dealers **Status: Active** Positional Accuracy: Manually positioned within the geographical locality	A13SW (SW)	8	-	456166 101407
27	**Contemporary Trade Directory Entries** Name: Premier Pallet Supplies Ltd Location: Manor Way, Lee-on-the-Solent, Hampshire, PO13 9NY Classification: Pallets, Crates & Packing Cases **Status: Active** Positional Accuracy: Manually positioned to the address or location	A13SW (SW)	9	-	456166 101406
27	**Contemporary Trade Directory Entries** Name: Solent Blast & Paint Ltd Location: H M S Daedalus,Broom Way, Lee-on-the-Solent, Hampshire, PO13 9YA Classification: Blast Cleaning **Status: Inactive** Positional Accuracy: Manually positioned within the geographical locality	A13SW (SW)	27	-	456176 101388
28	**Contemporary Trade Directory Entries** Name: Supplied Vehicle Engineering Location: Hangar B,H M S Daedalus,Broom Way, Lee-on-the-Solent, Hampshire, PO13 9YA Classification: Car Manufacturers **Status: Inactive** Positional Accuracy: Manually positioned within the geographical locality	A13SW (W)	172	-	455932 101466
29	**Contemporary Trade Directory Entries** Name: D J Traction Services Ltd Location: Manor Way, Lee-on-the-Solent, Hampshire, PO13 9NY Classification: Road Haulage Services **Status: Inactive** Positional Accuracy: Manually positioned to the road within the address or location	A13SE (SE)	223	-	456435 101214
30	**Contemporary Trade Directory Entries** Name: Essentials Location: Broom Way, LEE-ON-THE-SOLENT, Hampshire, PO13 9JP Classification: Petrol Filling Stations **Status: Active** Positional Accuracy: Automatically positioned to the address	A14SW (SE)	331	-	456589 101215
31	**Contemporary Trade Directory Entries** Name: Hampshire Pallets Ltd Location: H M S Daedalus,Broom Way, Lee-on-the-Solent, Hampshire, PO13 9YA Classification: Pallets, Crates & Packing Cases **Status: Inactive** Positional Accuracy: Manually positioned within the geographical locality	A12NE (W)	336	-	455765 101516
31	**Contemporary Trade Directory Entries** Name: M & J Transport (Southampton) Ltd Location: Exmonde Building, H M S Daedalus, Broom Way, Lee-on-the-Solent, Hampshire, PO13 9YA Classification: Road Haulage Services **Status: Active** Positional Accuracy: Automatically positioned to the address	A12NE (W)	357	-	455745 101535
31	**Contemporary Trade Directory Entries** Name: J & H Repairs Location: Building 100,Daedalus, Lee-on-the-Solent, Hampshire, PO13 9YA Classification: Garage Services **Status: Inactive** Positional Accuracy: Manually positioned within the geographical locality	A12NE (W)	357	-	455749 101560

Map ID	Details	Quadrant Reference (Compass Direction)	Estimated Distance From Site	Contact	NGR
32	**Contemporary Trade Directory Entries** Name: Hi Port Telecom Location: 2, Martin Close, Lee-on-the-Solent, Hampshire, PO13 8LG Classification: Telecommunications Equipment & Systems **Status: Active** Positional Accuracy: Automatically positioned to the address	A14SW (SE)	367	-	456685 101276
32	**Contemporary Trade Directory Entries** Name: Hi Port Telecom Location: 2, Martin Close, Lee-on-the-solent, Hampshire, PO13 8LG Classification: Telecommunications Equipment & Systems **Status: Inactive** Positional Accuracy: Automatically positioned to the address	A14SW (SE)	367	-	456685 101276
33	**Contemporary Trade Directory Entries** Name: Ovenclean Location: 2, Court Barn Close, Lee-on-the-Solent, Hampshire, PO13 9PD Classification: Cleaning Services - Domestic **Status: Active** Positional Accuracy: Automatically positioned to the address	A14SW (SE)	397	-	456653 101185
34	**Contemporary Trade Directory Entries** Name: Commercial & Domestic Wheely Bin Cleaning Location: 9, Magpie Lane, Lee-on-the-Solent, Hampshire, PO13 8LE Classification: Wheelie Bin Cleaning **Status: Active** Positional Accuracy: Automatically positioned to the address	A14SW (SE)	428	-	456744 101257
35	**Contemporary Trade Directory Entries** Name: Tru-Clean Location: 13, Leamington Crescent, Lee-on-the-Solent, Hampshire, PO13 9HJ Classification: Carpet, Curtain & Upholstery Cleaners **Status: Active** Positional Accuracy: Automatically positioned to the address	A9NW (SE)	499	-	456708 101093
36	**Contemporary Trade Directory Entries** Name: Commercial & Domestic Wheelie Bin Cleaning Location: Estancia Cl, Lee-on-the-Solent, Hampshire, PO13 8LT Classification: Wheelie Bin Cleaning **Status: Inactive** Positional Accuracy: Manually positioned to the road within the address or location	A14SE (E)	598	-	456946 101311
37	**Contemporary Trade Directory Entries** Name: United Carpet Cleaning Masters Location: 36c, Manor Way, Lee-on-the-Solent, Hampshire, PO13 9JH Classification: Carpet, Curtain & Upholstery Cleaners **Status: Inactive** Positional Accuracy: Automatically positioned to the address	A8SE (S)	644	-	456462 100775
38	**Contemporary Trade Directory Entries** Name: Carlin Security Ltd Location: 19, Saunders Close, Lee-on-the-Solent, Hampshire, PO13 8LX Classification: Lock Suppliers and Manufacturers **Status: Inactive** Positional Accuracy: Automatically positioned to the address	A14SE (E)	682	-	457024 101275
39	**Contemporary Trade Directory Entries** Name: Lee Grove House Location: 15, Manor Way, Lee-on-the-Solent, Hampshire, PO13 9JQ Classification: Hospitals **Status: Inactive** Positional Accuracy: Automatically positioned to the address	A8SE (S)	700	-	456371 100705
40	**Contemporary Trade Directory Entries** Name: S R W N Aviation Location: Hangar L,H M S Daedalus,Broom Way, Lee-on-the-Solent, Hampshire, PO13 9YA Classification: Aviation Engineers **Status: Inactive** Positional Accuracy: Manually positioned within the geographical locality	A19SW (NE)	706	-	456746 102136
41	**Contemporary Trade Directory Entries** Name: P L Domestics Location: 24, Howard Close, Lee-on-the-Solent, Hampshire, PO13 8LU Classification: Domestic Appliances - Servicing, Repairs & Parts **Status: Inactive** Positional Accuracy: Automatically positioned to the address	A14SE (E)	739	-	457041 101156

Map ID	Details	Quadrant Reference (Compass Direction)	Estimated Distance From Site	Contact	NGR
42	**Contemporary Trade Directory Entries** Name: Lee Location: 185-187, High Street, Lee-on-the-Solent, Hampshire, PO13 9BX Classification: Electrical Goods Sales, Manufacturers & Wholesalers **Status: Inactive** Positional Accuracy: Automatically positioned to the address	A8SW (S)	742	-	456223 100661
42	**Contemporary Trade Directory Entries** Name: Gadget N Gizmo Location: 185a, High Street, Lee-on-the-Solent, Hampshire, PO13 9BX Classification: Photographic Processors **Status: Inactive** Positional Accuracy: Automatically positioned to the address	A8SW (S)	742	-	456223 100661
43	**Contemporary Trade Directory Entries** Name: Hants Auto Gas Conversions Location: Unit 6, Hammond Industrial Estate, Stubbington Lane, Fareham, Hampshire, PO14 2PT Classification: Garage Services **Status: Inactive** Positional Accuracy: Automatically positioned to the address	A17SE (NW)	779	-	455569 102075
43	**Contemporary Trade Directory Entries** Name: Hants Auto Fuels Location: Unit 6, Hammond Industrial Estate, Stubbington Lane, Fareham, Hampshire, PO14 2PT Classification: Autogas Suppliers & Installers **Status: Active** Positional Accuracy: Automatically positioned to the address	A17SE (NW)	779	-	455569 102075
43	**Contemporary Trade Directory Entries** Name: Solent Garage Services Location: Unit 7, Hammond Industrial Estate, Stubbington Lane, Fareham, Hampshire, PO14 2PT Classification: Garage Services **Status: Active** Positional Accuracy: Automatically positioned to the address	A17SW (NW)	785	-	455524 102038
43	**Contemporary Trade Directory Entries** Name: T E Lockyer Location: Unit 5, Hammond Industrial Estate, Stubbington Lane, Fareham, Hampshire, PO14 2PT Classification: Car Body Repairs **Status: Active** Positional Accuracy: Automatically positioned to the address	A17SW (NW)	786	-	455561 102077
43	**Contemporary Trade Directory Entries** Name: C S M Engineering Ltd Location: Unit 4/5, Hammond Industrial Estate, Stubbington Lane, Fareham, Hampshire, PO14 2PT Classification: Plastics - Injection Moulding **Status: Inactive** Positional Accuracy: Automatically positioned to the address	A17SW (NW)	795	-	455551 102080
43	**Contemporary Trade Directory Entries** Name: Chip N Trim Location: Unit 4, Hammond Industrial Estate, Stubbington Lane, Fareham, Hampshire, PO14 2PT Classification: Car Body Repairs **Status: Inactive** Positional Accuracy: Automatically positioned to the address	A17SW (NW)	795	-	455551 102080
43	**Contemporary Trade Directory Entries** Name: Tim'S Location: Unit 8, Hammond Industrial Estate, Stubbington Lane, Fareham, Hampshire, PO14 2PT Classification: Garage Services **Status: Inactive** Positional Accuracy: Automatically positioned to the address	A17SW (NW)	796	-	455526 102056
43	**Contemporary Trade Directory Entries** Name: Straand Manufacturing Ltd Location: Unit 3, Hammond Industrial Estate, Stubbington Lane, Fareham, Hampshire, PO14 2PT Classification: Precision Engineers **Status: Inactive** Positional Accuracy: Automatically positioned to the address	A17SW (NW)	805	-	455541 102084

Map ID	Details	Quadrant Reference (Compass Direction)	Estimated Distance From Site	Contact	NGR
43	**Contemporary Trade Directory Entries** Name: Nigel Sims Location: 28, Glenthorne Close, Fareham, Hampshire, PO14 2NP Classification: Domestic Appliances - Servicing, Repairs & Parts **Status: Inactive** Positional Accuracy: Automatically positioned to the address	A17SE (NW)	807	-	455563 102107
43	**Contemporary Trade Directory Entries** Name: Efi Tyres & Exhausts Location: Unit 2, Hammond Industrial Estate, Stubbington Lane, Fareham, Hampshire, PO14 2PT Classification: Car Engine Tuning & Diagnostic Services **Status: Inactive** Positional Accuracy: Automatically positioned to the address	A17SW (NW)	817	-	455529 102089
43	**Contemporary Trade Directory Entries** Name: David Williams Location: Unit 1, Hammond Industrial Estate, Stubbington Lane, Fareham, Hampshire, PO14 2PT Classification: Glass Engravers & Decorators **Status: Inactive** Positional Accuracy: Automatically positioned to the address	A17SW (NW)	821	-	455519 102085
43	**Contemporary Trade Directory Entries** Name: Stubbington Motors Location: Unit 1, Hammond Industrial Estate, Stubbington Lane, Fareham, Hampshire, PO14 2PT Classification: Garage Services **Status: Active** Positional Accuracy: Automatically positioned to the address	A17SW (NW)	821	-	455519 102085
44	**Contemporary Trade Directory Entries** Name: Fires & Fireplaces Location: 151, High Street, Lee-on-the-Solent, Hampshire, PO13 9BX Classification: Fireplaces & Mantelpieces **Status: Active** Positional Accuracy: Automatically positioned to the address	A8SE (S)	796	-	456262 100607
44	**Contemporary Trade Directory Entries** Name: T J Cole Ltd Location: 151, High Street, Lee-on-the-Solent, Hampshire, PO13 9BX Classification: Fireplaces & Mantelpieces **Status: Inactive** Positional Accuracy: Automatically positioned to the address	A8SE (S)	796	-	456262 100607
44	**Contemporary Trade Directory Entries** Name: Patrick Carpet Cleaning Location: 147, High Street, Lee-on-the-Solent, Hampshire, PO13 9BX Classification: Carpet, Curtain & Upholstery Cleaners **Status: Inactive** Positional Accuracy: Automatically positioned to the address	A8SE (S)	801	-	456267 100602
44	**Contemporary Trade Directory Entries** Name: Discount Dry Cleaners Location: 139, High Street, Lee-on-the-Solent, Hampshire, PO13 9BX Classification: Dry Cleaners **Status: Inactive** Positional Accuracy: Automatically positioned to the address	A8SE (S)	814	-	456279 100589
44	**Contemporary Trade Directory Entries** Name: Leetronics Location: 22, Pier Street, Lee-on-the-Solent, Hampshire, PO13 9LD Classification: Electrical Goods Sales, Manufacturers & Wholesalers **Status: Inactive** Positional Accuracy: Automatically positioned to the address	A8SE (S)	851	-	456257 100552
45	**Contemporary Trade Directory Entries** Name: Stubbington Trailers Location: Nursery Workshop, 147, Stubbington Lane, Fareham, Hampshire, PO14 2NF Classification: Trailers & Towing Equipment **Status: Active** Positional Accuracy: Automatically positioned to the address	A17SW (NW)	804	-	455503 102044
45	**Contemporary Trade Directory Entries** Name: Curall Trailers Location: Nursery Workshop, 147, Stubbington Lane, Fareham, Hampshire, PO14 2NF Classification: Trailers & Towing Equipment **Status: Inactive** Positional Accuracy: Automatically positioned to the address	A17SW (NW)	804	-	455503 102044

Map ID	Details	Quadrant Reference (Compass Direction)	Estimated Distance From Site	Contact	NGR
46	**Contemporary Trade Directory Entries** Name: Sterling Consolidated Industries Location: 116, High Street, Lee-on-the-Solent, Hampshire, PO13 9DA Classification: Chemicals & Allied Products **Status: Inactive** Positional Accuracy: Automatically positioned to the address	A8SE (S)	847	-	456353 100556
46	**Contemporary Trade Directory Entries** Name: Bardel Book Binding Ltd Location: 114, High Street, Lee-on-the-Solent, Hampshire, PO13 9DA Classification: Bookbinders **Status: Inactive** Positional Accuracy: Automatically positioned to the address	A8SE (S)	847	-	456353 100556
46	**Contemporary Trade Directory Entries** Name: Barwell Book Binding Location: Rear Of,114 High St, Lee-on-the-Solent, Hampshire, PO13 9DA Classification: Bookbinding & Equipment **Status: Inactive** Positional Accuracy: Manually positioned within the geographical locality	A8SE (S)	858	-	456363 100546
47	**Contemporary Trade Directory Entries** Name: Hi Spec Ltd Location: 3, Marine Parade West, Lee-on-the-Solent, Hampshire, PO13 9LL Classification: Mechanical Engineers **Status: Inactive** Positional Accuracy: Automatically positioned to the address	A8SE (S)	850	-	456238 100553
48	**Contemporary Trade Directory Entries** Name: Mobile Data Solutions Location: 4, Studland Road, Lee-on-the-Solent, Hampshire, PO13 9HY Classification: Computer Manufacturers **Status: Inactive** Positional Accuracy: Automatically positioned to the address	A8SE (S)	882	-	456463 100533
49	**Contemporary Trade Directory Entries** Name: Colorflair Blindmakers Location: 86, High Street, Lee-on-the-Solent, Hampshire, PO13 9DA Classification: Blinds, Awnings & Canopies **Status: Inactive** Positional Accuracy: Automatically positioned to the address	A8SE (S)	885	-	456377 100520
49	**Contemporary Trade Directory Entries** Name: Shepherds Hospital Equipment Ltd Location: 107, High Street, Lee-on-the-Solent, Hampshire, PO13 9BU Classification: Medical Equipment Maintenance & Repairs **Status: Active** Positional Accuracy: Automatically positioned to the address	A8SE (S)	913	-	456349 100491
49	**Contemporary Trade Directory Entries** Name: County Dry Cleaners Location: 99, High Street, Lee-on-the-Solent, Hampshire, PO13 9BU Classification: Dry Cleaners **Status: Inactive** Positional Accuracy: Automatically positioned to the address	A8SE (S)	924	-	456362 100480
50	**Contemporary Trade Directory Entries** Name: R M C Aggregates Southern Ltd Location: Sandhills La, Lee On The Solent, Hampshire, PO13 9PH Classification: Sand, Gravel & Other Aggregates **Status: Inactive** Positional Accuracy: Manually positioned to the road within the address or location	A15SW (E)	909	-	457258 101282
50	**Contemporary Trade Directory Entries** Name: R M C South East Ltd Location: Sandhill La, Lee On The Solent, Hampshire, PO13 9PH Classification: Sand, Gravel & Other Aggregates **Status: Inactive** Positional Accuracy: Manually positioned to the road within the address or location	A15SW (E)	924	-	457269 101258
51	**Contemporary Trade Directory Entries** Name: Lee Press Location: 1/2, Flower Buildings, Marine Parade East, Lee-on-the-Solent, Hampshire, PO13 9LB Classification: Printers **Status: Active** Positional Accuracy: Automatically positioned to the address	A8SE (S)	922	-	456253 100481

Map ID	Details	Quadrant Reference (Compass Direction)	Estimated Distance From Site	Contact	NGR
52	**Contemporary Trade Directory Entries** Name: Ads Plastics Location: 32, Kingsmead Avenue, Fareham, Hampshire, PO14 2NN Classification: Cladding Suppliers & Installers **Status: Inactive** Positional Accuracy: Automatically positioned to the address	A17NE (NW)	950	-	455653 102350
53	**Contemporary Trade Directory Entries** Name: Comfort Centre Ltd Location: 112, Stubbington Lane, Fareham, Hampshire, PO14 2PE Classification: Stairlifts - Manufacturers & Installers **Status: Active** Positional Accuracy: Manually positioned to the address or location	A17NW (NW)	955	-	455509 102256
54	**Contemporary Trade Directory Entries** Name: Chem-Dry Victory Location: 23, Kingsmead Avenue, Fareham, Hampshire, PO14 2NL Classification: Carpet, Curtain & Upholstery Cleaners **Status: Inactive** Positional Accuracy: Automatically positioned to the address	A17NE (NW)	963	-	455602 102334
55	**Fuel Station Entries** Name: Lee-On-Solent Service Station Location: Broom Way, Lee-on-solent, Hampshire, PO13 9JP Brand: Bp Premises Type: Petrol Station **Status: Open** Positional Accuracy: Manually positioned to the address or location	A14SW (SE)	331	-	456589 101215

Map ID	Details	Quadrant Reference (Compass Direction)	Estimated Distance From Site	Contact	NGR
56	**Ramsar Sites** Name: Solent & Southampton Water Multiple Areas: Y Total Area (m2): 53061510.55 Source: Natural England Reference: UK11063 Designation Date: Not Supplied	A12SW (W)	647	5	455465 101378
57	**Sites of Special Scientific Interest** Name: Lee-On-The Solent To Itchen Estuary Multiple Areas: Y Total Area (m2): 5857942.96 Source: Natural England Reference: 1005846 Designation Details: EC Special Protection Area Designation Date: 27th August 1992 Date Type: Notified Designation Details: Geological Conservation Review Designation Date: 27th August 1992 Date Type: Notified Designation Details: Local Nature Reserve Designation Date: 27th August 1992 Date Type: Notified Designation Details: Ramsar Site Designation Date: 27th August 1992 Date Type: Notified Designation Details: Special Area Of Conservation Designation Date: 27th August 1992 Date Type: Notified Designation Details: Ancient Monument Designation Date: 27th August 1992 Date Type: Notified	A7NE (SW)	513	5	455743 101066
58	**Special Protection Areas** Name: Solent & Southampton Water Multiple Areas: Y Total Area (m2): 54013076.8 Source: Natural England Reference: UK9011061 Designation Date: Not Supplied	A12SW (W)	647	5	455465 101378

Agency & Hydrological	Version	Update Cycle
Contaminated Land Register Entries and Notices		
Isle of Wight Council - Environmental Health Department	January 2015	Annual Rolling Update
Gosport Borough Council - Environmental Health Services	November 2013	Annual Rolling Update
New Forest District Council - Environmental Health Department	October 2014	Annual Rolling Update
Portsmouth City Council - Health and Trading Standards	October 2014	Annual Rolling Update
Fareham Borough Council - Environmental Health Department	September 2013	Annual Rolling Update
Winchester City Council - Environmental Health Department	September 2014	Annual Rolling Update
Discharge Consents		
Environment Agency - Southern Region	January 2015	Quarterly
Enforcement and Prohibition Notices		
Environment Agency - Southern Region	March 2013	As notified
Integrated Pollution Controls		
Environment Agency - Southern Region	October 2008	Not Applicable
Integrated Pollution Prevention And Control		
Environment Agency - Southern Region	January 2015	Quarterly
Local Authority Integrated Pollution Prevention And Control		
Gosport Borough Council - Environmental Health Services	August 2014	Annual Rolling Update
Portsmouth City Council - Environmental Health Department	August 2014	Annual Rolling Update
Winchester City Council - Environmental Health Department	December 2014	Annual Rolling Update
New Forest District Council - Environmental Health Department	February 2015	Annual Rolling Update
Fareham Borough Council - Environmental Health Department	March 2014	Annual Rolling Update
Isle of Wight Council - Environmental Health Department	September 2014	Annual Rolling Update
Local Authority Pollution Prevention and Controls		
Gosport Borough Council - Environmental Health Services	August 2014	Annual Rolling Update
Portsmouth City Council - Environmental Health Department	August 2014	Annual Rolling Update
Winchester City Council - Environmental Health Department	December 2014	Annual Rolling Update
New Forest District Council - Environmental Health Department	February 2015	Annual Rolling Update
Fareham Borough Council - Environmental Health Department	March 2014	Annual Rolling Update
Isle of Wight Council - Environmental Health Department	September 2014	Annual Rolling Update
Local Authority Pollution Prevention and Control Enforcements		
Gosport Borough Council - Environmental Health Services	August 2014	Annual Rolling Update
Portsmouth City Council - Environmental Health Department	August 2014	Annual Rolling Update
Winchester City Council - Environmental Health Department	December 2014	Annual Rolling Update
New Forest District Council - Environmental Health Department	February 2015	Annual Rolling Update
Fareham Borough Council - Environmental Health Department	March 2014	Annual Rolling Update
Isle of Wight Council - Environmental Health Department	September 2014	Annual Rolling Update
Nearest Surface Water Feature		
Ordnance Survey	July 2012	Quarterly
Pollution Incidents to Controlled Waters		
Environment Agency - Southern Region	December 1999	Not Applicable
Prosecutions Relating to Authorised Processes		
Environment Agency - Southern Region	March 2013	As notified
Prosecutions Relating to Controlled Waters		
Environment Agency - Southern Region	March 2013	As notified
Registered Radioactive Substances		
Environment Agency - Southern Region	January 2015	Quarterly
River Quality		
Environment Agency - Head Office	November 2001	Not Applicable
River Quality Biology Sampling Points		
Environment Agency - Head Office	July 2012	Annually
River Quality Chemistry Sampling Points		
Environment Agency - Head Office	July 2012	Annually

Data Currency

Agency & Hydrological	Version	Update Cycle
Substantiated Pollution Incident Register		
Environment Agency - Southern Region - Hampshire and Isle of Wight Area Office	January 2015	Quarterly
Environment Agency - Southern Region - Solent and South Downs	January 2015	Quarterly
Water Abstractions		
Environment Agency - Southern Region	October 2014	Quarterly
Water Industry Act Referrals		
Environment Agency - Southern Region	January 2015	Quarterly
Groundwater Vulnerability		
Environment Agency - Head Office	January 2011	Not Applicable
Drift Deposits		
Environment Agency - Head Office	January 1999	Not Applicable
Bedrock Aquifer Designations		
British Geological Survey - National Geoscience Information Service	October 2012	As notified
Superficial Aquifer Designations		
British Geological Survey - National Geoscience Information Service	January 2015	As notified
Source Protection Zones		
Environment Agency - Head Office	January 2015	Quarterly
Extreme Flooding from Rivers or Sea without Defences		
Environment Agency - Head Office	October 2014	Quarterly
Flooding from Rivers or Sea without Defences		
Environment Agency - Head Office	October 2014	Quarterly
Areas Benefiting from Flood Defences		
Environment Agency - Head Office	October 2014	Quarterly
Flood Water Storage Areas		
Environment Agency - Head Office	October 2014	Quarterly
Flood Defences		
Environment Agency - Head Office	October 2014	Quarterly
Detailed River Network Lines		
Environment Agency - Head Office	March 2012	Annually
Detailed River Network Offline Drainage		
Environment Agency - Head Office	March 2012	Annually

Data Currency

Waste	Version	Update Cycle
BGS Recorded Landfill Sites		
British Geological Survey - National Geoscience Information Service	June 1996	Not Applicable
Historical Landfill Sites		
Environment Agency - Southern Region - Hampshire and Isle of Wight Area Office	February 2015	Quarterly
Environment Agency - Southern Region - Solent and South Downs	February 2015	Quarterly
Integrated Pollution Control Registered Waste Sites		
Environment Agency - Southern Region	October 2008	Not Applicable
Licensed Waste Management Facilities (Landfill Boundaries)		
Environment Agency - South East Region - Solent & South Downs Area	August 2014	Quarterly
Environment Agency - Southern Region - Hampshire and Isle of Wight Area Office	August 2014	Quarterly
Environment Agency - Southern Region - Solent and South Downs	August 2014	Quarterly
Licensed Waste Management Facilities (Locations)		
Environment Agency - South East Region - Solent & South Downs Area	August 2014	Quarterly
Environment Agency - Southern Region - Hampshire and Isle of Wight Area Office	August 2014	Quarterly
Environment Agency - Southern Region - Solent and South Downs	August 2014	Quarterly
Local Authority Landfill Coverage		
Fareham Borough Council - Environmental Health Department	May 2000	Not Applicable
Gosport Borough Council - Environmental Health Services	May 2000	Not Applicable
Hampshire County Council - Minerals and Waste Planning	May 2000	Not Applicable
Isle of Wight Council - Environmental Health Department	May 2000	Not Applicable
New Forest District Council - Environmental Health Department	May 2000	Not Applicable
Portsmouth City Council - Environmental Health Department	May 2000	Not Applicable
Winchester City Council - Environmental Health Department	May 2000	Not Applicable
Local Authority Recorded Landfill Sites		
Fareham Borough Council - Environmental Health Department	May 2000	Not Applicable
Gosport Borough Council - Environmental Health Services	May 2000	Not Applicable
Hampshire County Council - Minerals and Waste Planning	May 2000	Not Applicable
Isle of Wight Council - Environmental Health Department	May 2000	Not Applicable
New Forest District Council - Environmental Health Department	May 2000	Not Applicable
Portsmouth City Council - Environmental Health Department	May 2000	Not Applicable
Winchester City Council - Environmental Health Department	May 2000	Not Applicable
Registered Landfill Sites		
Environment Agency - Southern Region - Hampshire Area	March 2003	Not Applicable
Environment Agency - Southern Region - Isle of Wight	March 2003	Not Applicable
Registered Waste Transfer Sites		
Environment Agency - Southern Region - Hampshire Area	March 2003	Not Applicable
Environment Agency - Southern Region - Isle of Wight	March 2003	Not Applicable
Registered Waste Treatment or Disposal Sites		
Environment Agency - Southern Region - Hampshire Area	March 2003	Not Applicable
Environment Agency - Southern Region - Isle of Wight	March 2003	Not Applicable

Hazardous Substances	Version	Update Cycle
Control of Major Accident Hazards Sites (COMAH)		
Health and Safety Executive	January 2015	Bi-Annually
Explosive Sites		
Health and Safety Executive	October 2014	Bi-Annually
Notification of Installations Handling Hazardous Substances (NIHHS)		
Health and Safety Executive	November 2000	Not Applicable
Planning Hazardous Substance Enforcements		
New Forest District Council	December 2014	Annual Rolling Update
Fareham Borough Council	February 2015	Annual Rolling Update
Isle of Wight Council - Development Directorate	February 2015	Annual Rolling Update
Portsmouth City Council - Planning Office	February 2015	Annual Rolling Update
Gosport Borough Council	October 2013	Annual Rolling Update
Hampshire County Council - Minerals and Waste Planning	September 2013	Annual Rolling Update
Winchester City Council - Planning Department	September 2014	Annual Rolling Update
Planning Hazardous Substance Consents		
New Forest District Council	December 2014	Annual Rolling Update
Fareham Borough Council	February 2015	Annual Rolling Update
Isle of Wight Council - Development Directorate	February 2015	Annual Rolling Update
Portsmouth City Council - Planning Office	February 2015	Annual Rolling Update
Gosport Borough Council	October 2013	Annual Rolling Update
Hampshire County Council - Minerals and Waste Planning	September 2013	Annual Rolling Update
Winchester City Council - Planning Department	September 2014	Annual Rolling Update

Data Currency

Geological	Version	Update Cycle
BGS 1:625,000 Solid Geology British Geological Survey - National Geoscience Information Service	August 1996	Not Applicable
BGS Estimated Soil Chemistry British Geological Survey - National Geoscience Information Service	January 2010	Annually
BGS Recorded Mineral Sites British Geological Survey - National Geoscience Information Service	October 2014	Bi-Annually
Brine Compensation Area Cheshire Brine Subsidence Compensation Board	August 2011	Not Applicable
Coal Mining Affected Areas The Coal Authority - Mining Report Service	December 2013	As notified
Mining Instability Ove Arup & Partners	October 2000	Not Applicable
Non Coal Mining Areas of Great Britain British Geological Survey - National Geoscience Information Service	July 2014	Not Applicable
Potential for Collapsible Ground Stability Hazards British Geological Survey - National Geoscience Information Service	June 2014	Annually
Potential for Compressible Ground Stability Hazards British Geological Survey - National Geoscience Information Service	June 2014	Annually
Potential for Ground Dissolution Stability Hazards British Geological Survey - National Geoscience Information Service	June 2014	Annually
Potential for Landslide Ground Stability Hazards British Geological Survey - National Geoscience Information Service	June 2014	Annually
Potential for Running Sand Ground Stability Hazards British Geological Survey - National Geoscience Information Service	June 2014	Annually
Potential for Shrinking or Swelling Clay Ground Stability Hazards British Geological Survey - National Geoscience Information Service	June 2014	Annually
Radon Potential - Radon Affected Areas British Geological Survey - National Geoscience Information Service	July 2011	As notified
Radon Potential - Radon Protection Measures British Geological Survey - National Geoscience Information Service	July 2011	As notified
Industrial Land Use	**Version**	**Update Cycle**
Contemporary Trade Directory Entries Thomson Directories	November 2014	Quarterly
Fuel Station Entries Catalist Ltd - Experian	November 2014	Quarterly

Data Currency

Sensitive Land Use	Version	Update Cycle
Areas of Adopted Green Belt New Forest District Council	February 2015	As notified
Areas of Unadopted Green Belt New Forest District Council	February 2015	As notified
Areas of Outstanding Natural Beauty Natural England	February 2015	Bi-Annually
Environmentally Sensitive Areas Natural England	August 2014	Annually
Forest Parks Forestry Commission	April 1997	Not Applicable
Local Nature Reserves Natural England	October 2014	Bi-Annually
Marine Nature Reserves Natural England	July 2013	Bi-Annually
National Nature Reserves Natural England	September 2014	Bi-Annually
National Parks Natural England	February 2015	Bi-Annually
Nitrate Sensitive Areas Department for Environment, Food and Rural Affairs (DEFRA - formerly FRCA)	February 2012	Not Applicable
Nitrate Vulnerable Zones Department for Environment, Food and Rural Affairs (DEFRA - formerly FRCA)	July 2014	Annually
Ramsar Sites Natural England	March 2014	Bi-Annually
Sites of Special Scientific Interest Natural England	September 2014	Bi-Annually
Special Areas of Conservation Natural England	March 2014	Bi-Annually
Special Protection Areas Natural England	September 2014	Bi-Annually

Data Suppliers

A selection of organisations who provide data within this report

Data Supplier	Data Supplier Logo
Ordnance Survey	Ordnance Survey Licensed Partner
Environment Agency	Environment Agency
Scottish Environment Protection Agency	SEPA Scottish Environment Protection Agency
The Coal Authority	THE COAL AUTHORITY
British Geological Survey	British Geological Survey NATURAL ENVIRONMENT RESEARCH COUNCIL
Centre for Ecology and Hydrology	Centre for Ecology & Hydrology NATURAL ENVIRONMENT RESEARCH COUNCIL
Natural Resources Wales	Cyfoeth Naturiol Cymru Natural Resources Wales
Scottish Natural Heritage	SCOTTISH NATURAL HERITAGE
Natural England	NATURAL ENGLAND
Public Health England	Public Health England
Ove Arup	ARUP
Peter Brett Associates	pba peterbrett

Useful Contacts

Contact	Name and Address	Contact Details
2	**Environment Agency - National Customer Contact Centre (NCCC)** PO Box 544, Templeborough, Rotherham, S60 1BY	Telephone: 08708 506 506 Email: enquiries@environment-agency.gov.uk
3	**Gosport Borough Council - Environmental Health Services** Town Hall, High Street, Gosport, Hampshire, PO12 1EB	Telephone: 02392 545505 Fax: 02392 545360 Website: www.gosport.gov.uk
4	**British Geological Survey - Enquiry Service** British Geological Survey, Kingsley Dunham Centre, Keyworth, Nottingham, Nottinghamshire, NG12 5GG	Telephone: 0115 936 3143 Fax: 0115 936 3276 Email: enquiries@bgs.ac.uk Website: www.bgs.ac.uk
5	**Natural England** Suite D, Unex House, Bourges Boulevard, Peterborough, Cambridgeshire, PE1 1NG	Telephone: 0845 600 3078 Email: enquiries@naturalengland.org.uk Website: www.naturalengland.org.uk
6	**Hampshire County Council - Minerals and Waste Planning** Room 130, Ashburton Court West, The Castle, Winchester, Hampshire, SO23 8UD	Telephone: 01962 841841 Fax: 01962 847055 Website: www.hants.gov.uk
7	**Fareham Borough Council - Environmental Health Department** P O Box 14, Civic Offices, Civic Way, Fareham, Hampshire, PO16 7PR	Telephone: 01329 236100 extn 2394 Fax: 01329 822732 Website: www.fareham.gov.uk
-	**Public Health England - Radon Survey, Centre for Radiation, Chemical and Environmental Hazards** Chilton, Didcot, Oxfordshire, OX11 0RQ	Telephone: 01235 822622 Fax: 01235 833891 Email: radon@phe.gov.uk Website: www.ukradon.org
-	**Landmark Information Group Limited** Imperium, Imperial Way, Reading, Berkshire, RG2 0TD	Telephone: 0844 844 9952 Fax: 0844 844 9951 Email: customerservices@landmarkinfo.co.uk Website: www.landmarkinfo.co.uk

Please note that the Environment Agency / Natural Resources Wales / SEPA have a charging policy in place for enquiries.

Geology 1:50,000 Maps Legends

Artificial Ground and Landslip

Map Colour	Lex Code	Rock Name	Rock Type	Min and Max Age
	WMGR	Infilled Ground	Artificial Deposit	Cenozoic - Cenozoic
	WGR	Worked Ground (Undivided)	Void	Holocene - Holocene
	MGR	Made Ground (Undivided)	Artificial Deposit	Holocene - Holocene
	SLIP	Landslide Deposit	Sandstone and Mudstone	Quaternary - Quaternary

Superficial Geology

Map Colour	Lex Code	Rock Name	Rock Type	Min and Max Age
	ALV	Alluvium	Clay, Silt, Sand and Gravel	Flandrian - Flandrian
	TFD	Tidal Flat Deposits	Clay, Silt, Sand and Gravel	Holocene - Holocene
	RTD2	River Terrace Deposits, 2	Sand and Gravel	Quaternary - Quaternary
	RTDU	River Terrace Deposits (Undifferentiated)	Sand, Silt and Clay	Quaternary - Quaternary
	STOB	Storm Beach Deposits	Gravel	Quaternary - Quaternary
	PEAT	Peat	Peat [Unlithified Deposits Coding Scheme]	Quaternary - Quaternary

Bedrock and Faults

Map Colour	Lex Code	Rock Name	Rock Type	Min and Max Age
	SLSY	Selsey Sand Formation	Sand, Silt and Clay	Lutetian - Lutetian
	BAC	Barton Clay Formation	Clay, Silt and Sand	Bartonian - Lutetian
	WTT	Wittering Formation	Sand, Silt and Clay	Lutetian - Ypresian
	EAMF	Earnley Sand Formation and Marsh Farm Formation (Undifferentiated)	Sand, Silt and Clay	Eocene - Eocene
	LC	London Clay Formation	Clay, Silt and Sand	Eocene - Eocene
	WHI	Whitecliff Sand Member	Sand	Palaeogene - Palaeogene
	PORT	Portsmouth Sand Member	Sand	Palaeogene - Palaeogene

soiltechnics
environmental and geotechnical consultants

Geology 1:50,000 Maps

This report contains geological map extracts taken from the BGS Digital Geological map of Great Britain at 1:50,000 scale and is designed for users carrying out preliminary site assessments who require geological maps for the area around the site. This mapping may be more up to date than previously published paper maps.
The various geological layers - artificial and landslip deposits, superficial geology and solid (bedrock) geology are displayed in separate maps, but superimposed on the final 'Combined Surface Geology' map. All map legends feature on this page. Not all layers have complete nationwide coverage, so availability of data for relevant map sheets is indicated below.

Geology 1:50,000 Maps Coverage

Map ID:	**1**
Map Sheet No:	**331**
Map Name:	**Portsmouth**
Map Date:	**1994**
Bedrock Geology:	**Available**
Superficial Geology:	**Available**
Artificial Geology:	**Available**
Faults:	**Not Supplied**
Landslip:	**Available**
Rock Segments:	**Not Supplied**

Geology 1:50,000 Maps - Slice A

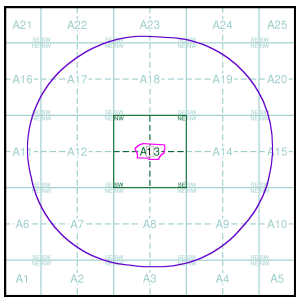

Order Details:

Order Number:	65417518_1_1
Customer Reference:	STM3093A
National Grid Reference:	456240, 101480
Slice:	A
Site Area (Ha):	3.25
Search Buffer (m):	1000

Site Details:

Daedalus Park, Gosport

Landmark Information Group
Tel: 0844 844 9952
Fax: 0844 844 9951
Web: www.envirocheck.co.uk

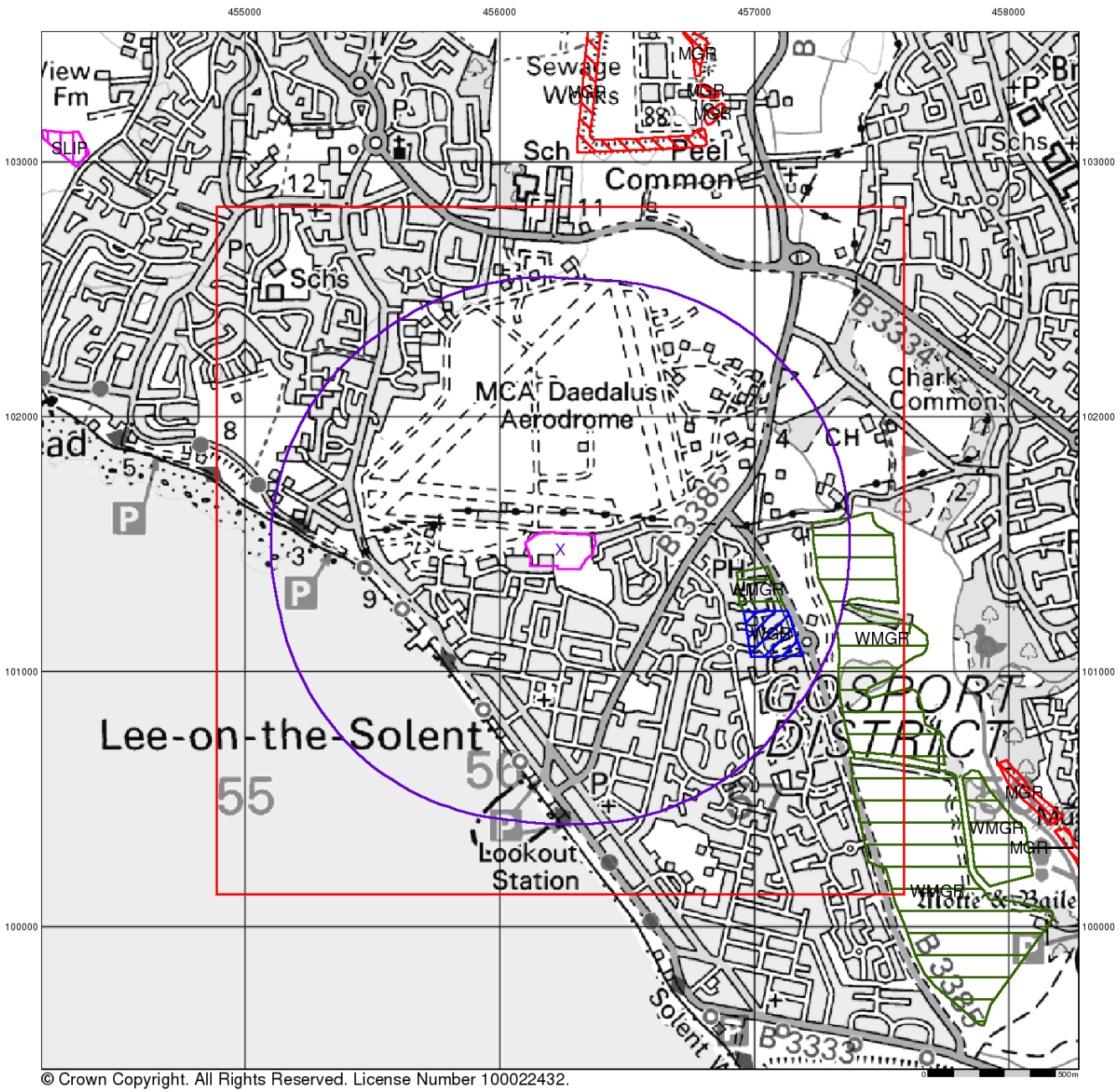

© Crown Copyright. All Rights Reserved. License Number 100022432.

soiltechnics

environmental and geotechnical consultants

Artificial Ground and Landslip

Artificial ground is a term used by BGS for those areas where the ground surface has been significantly modified by human activity. Information about previously developed ground is especially important, as it is often associated with potentially contaminated material, unpredictable engineering conditions and unstable ground.

Artificial ground includes:

- Made ground - man-made deposits such as embankments and spoil heaps on the natural ground surface.
- Worked ground - areas where the ground has been cut away such as quarries and road cuttings.
- Infilled ground - areas where the ground has been cut away then wholly or partially backfilled.
- Landscaped ground - areas where the surface has been reshaped.
- Disturbed ground - areas of ill-defined shallow or near surface mineral workings where it is impracticable to map made and worked ground separately.

Mass movement (landslip) deposits on BGS geological maps are primarily superficial deposits that have moved down slope under gravity to form landslips. These affect bedrock, other superficial deposits and artificial ground. The dataset also includes foundered strata, where the ground has collapsed due to subsidence.

Artificial Ground and Landslip Map - Slice A

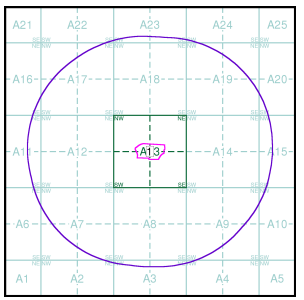

Order Details:

Order Number:	65417518_1_1
Customer Reference:	STM3093A
National Grid Reference:	456240, 101480
Slice:	A
Site Area (Ha):	3.25
Search Buffer (m):	1000

Site Details:

Daedalus Park, Gosport

Landmark Information Group
Tel: 0844 844 9952
Fax: 0844 844 9951
Web: www.envirocheck.co.uk

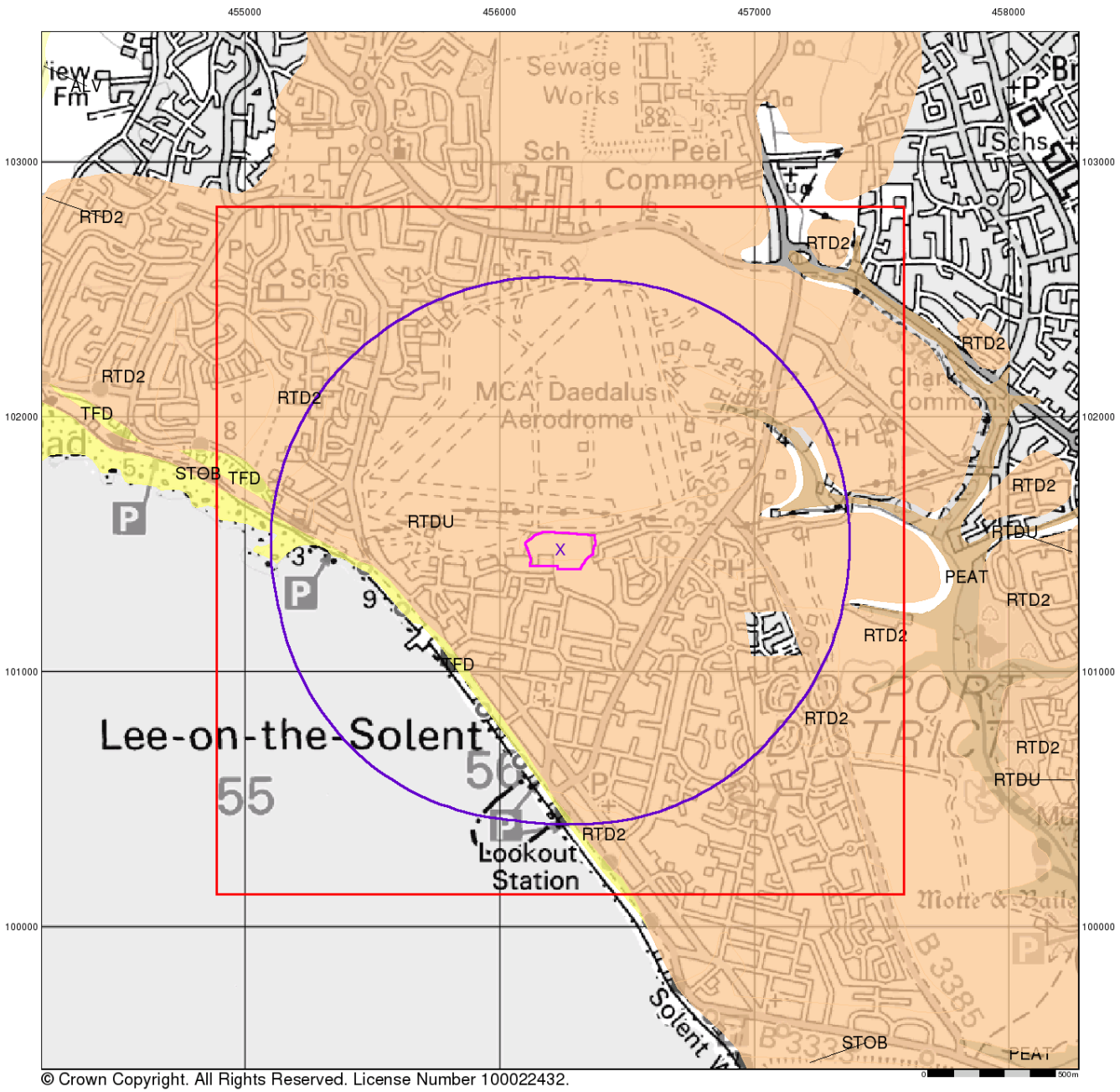

© Crown Copyright. All Rights Reserved. License Number 100022432.

soiltechnics

environmental and geotechnical consultants

Superficial Geology

Superficial Deposits are the youngest geological deposits formed during the most recent period of geological time, the Quaternary, which extends back about 1.8 million years from the present.

They rest on older deposits or rocks referred to as Bedrock. This dataset contains Superficial deposits that are of natural origin and 'in place'. Other superficial strata may be held in the Mass Movement dataset where they have been moved, or in the Artificial Ground dataset where they are of man-made origin.

Most of these Superficial deposits are unconsolidated sediments such as gravel, sand, silt and clay, and onshore they form relatively thin, often discontinuous patches or larger spreads.

Superficial Geology Map - Slice A

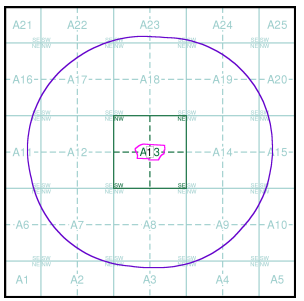

Order Details:

Order Number:	65417518_1_1
Customer Reference:	STM3093A
National Grid Reference:	456240, 101480
Slice:	A
Site Area (Ha):	3.25
Search Buffer (m):	1000

Site Details:

Daedalus Park, Gosport

Landmark Information Group
Tel: 0844 844 9952
Fax: 0844 844 9951
Web: www.envirocheck.co.uk

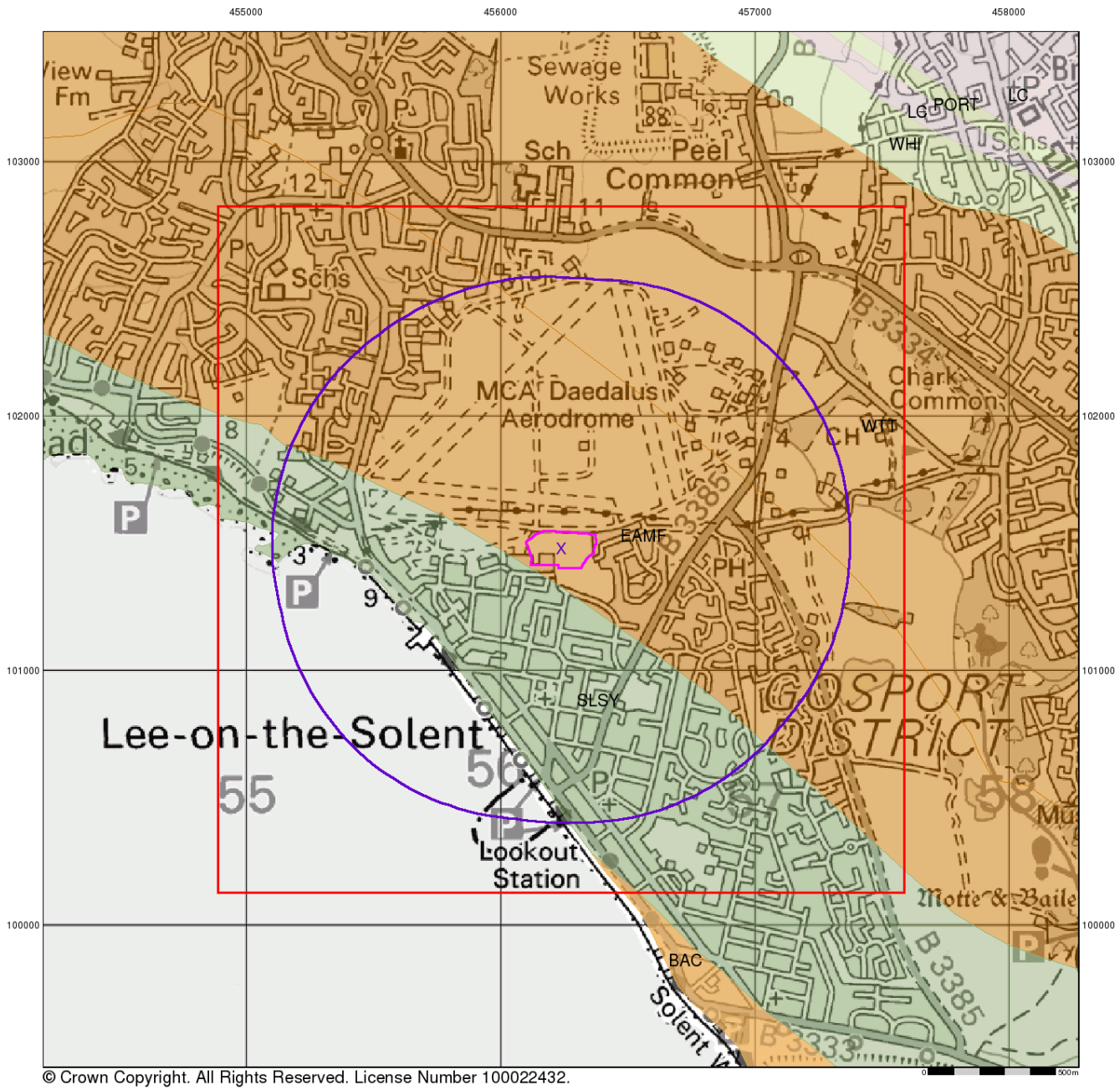

© Crown Copyright. All Rights Reserved. License Number 100022432.

soiltechnics

environmental and geotechnical consultants

Bedrock and Faults

Bedrock geology is a term used for the main mass of rocks forming the Earth and are present everywhere, whether exposed at the surface in outcrops or concealed beneath superficial deposits or water.

The bedrock has formed over vast lengths of geological time ranging from ancient and highly altered rocks of the Proterozoic, some 2500 million years ago, or older, up to the relatively young Pliocene, 1.8 million years ago.

The bedrock geology includes many lithologies, often classified into three types based on origin: igneous, metamorphic and sedimentary.

The BGS Faults and Rock Segments dataset includes geological faults (e.g. normal, thrust), and thin beds mapped as lines (e.g. coal seam, gypsum bed). Some of these are linked to other particular 1:50,000 Geology datasets, for example, coal seams are part of the bedrock sequence, most faults and mineral veins primarily affect the bedrock but cut across the strata and post date its deposition.

Bedrock and Faults Map - Slice A

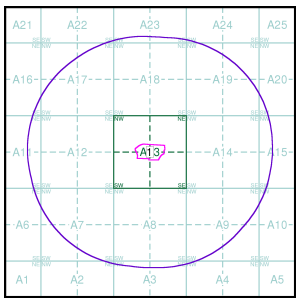

Order Details:

Order Number:	65417518_1_1
Customer Reference:	STM3093A
National Grid Reference:	456240, 101480
Slice:	A
Site Area (Ha):	3.25
Search Buffer (m):	1000

Site Details:

Daedalus Park, Gosport

Landmark Information Group
Tel: 0844 844 9952
Fax: 0844 844 9951
Web: www.envirocheck.co.uk

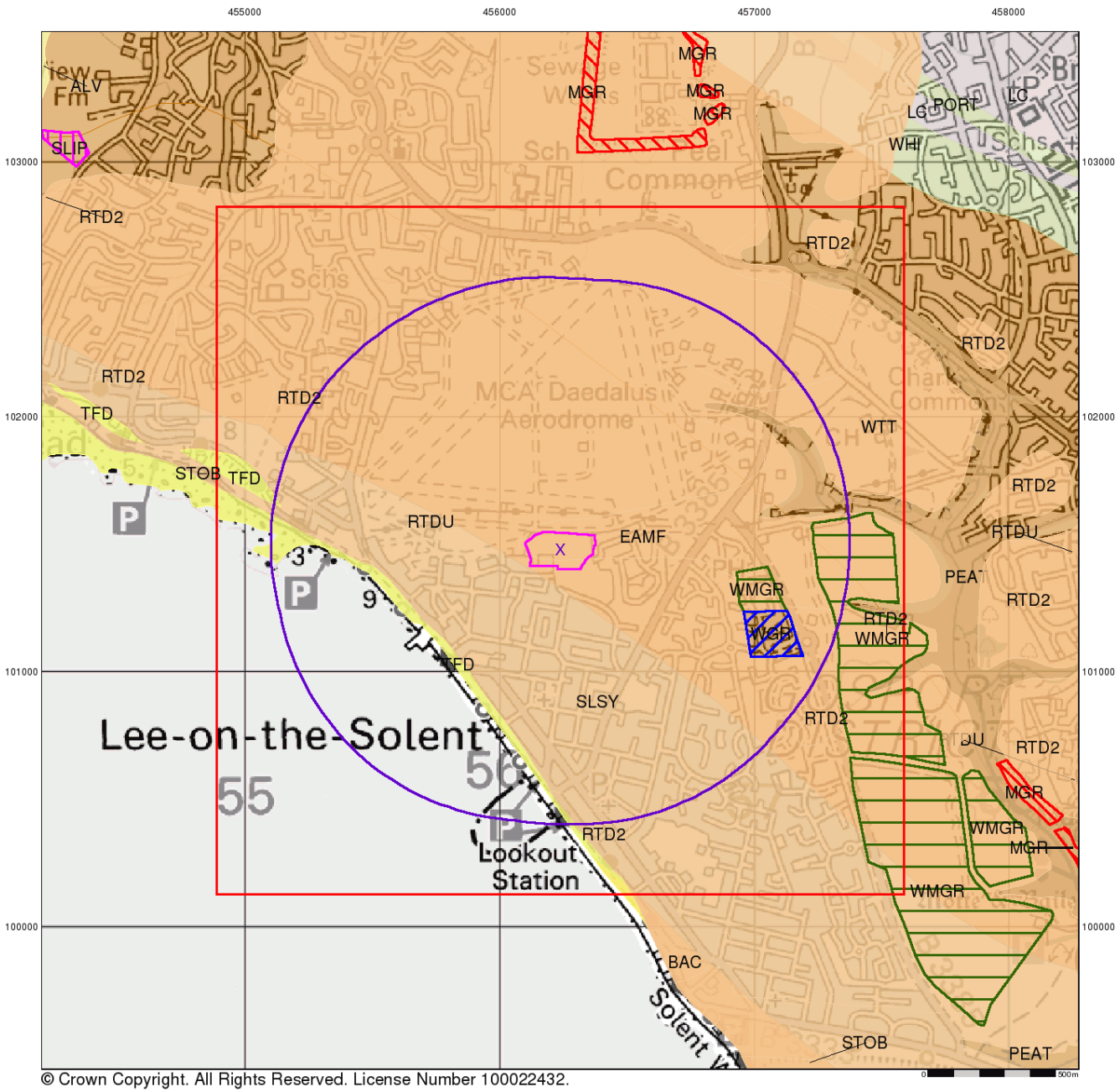

© Crown Copyright. All Rights Reserved. License Number 100022432.

soiltechnics
environmental and geotechnical consultants

Combined Surface Geology

The Combined Surface Geology map combines all the previous maps into one combined geological overview of your site.

Please consult the legends to the previous maps to interpret the Combined "Surface Geology" map.

Additional Information

More information on 1:50,000 Geological mapping and explanations of rock classifications can be found on the BGS website. Using the LEX Codes in this report, further descriptions of rock types can be obtained by interrogating the 'BGS Lexicon of Named Rock Units'. This database can be accessed by following the 'Information and Data' link on the BGS website.

Contact

British Geological Survey
Kingsley Dunham Centre
Keyworth
Nottingham
NG12 5GG
Telephone: 0115 936 3143
Fax: 0115 936 3276
email: enquiries@bgs.ac.uk
website: www.bgs.ac.uk

Combined Geology Map - Slice A

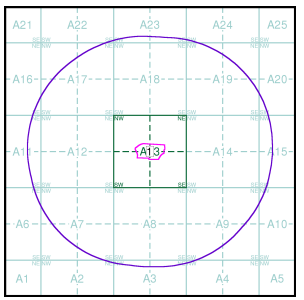

Order Details:

Order Number:	65417518_1_1
Customer Reference:	STM3093A
National Grid Reference:	456240, 101480
Slice:	A
Site Area (Ha):	3.25
Search Buffer (m):	1000

Site Details:

Daedalus Park, Gosport

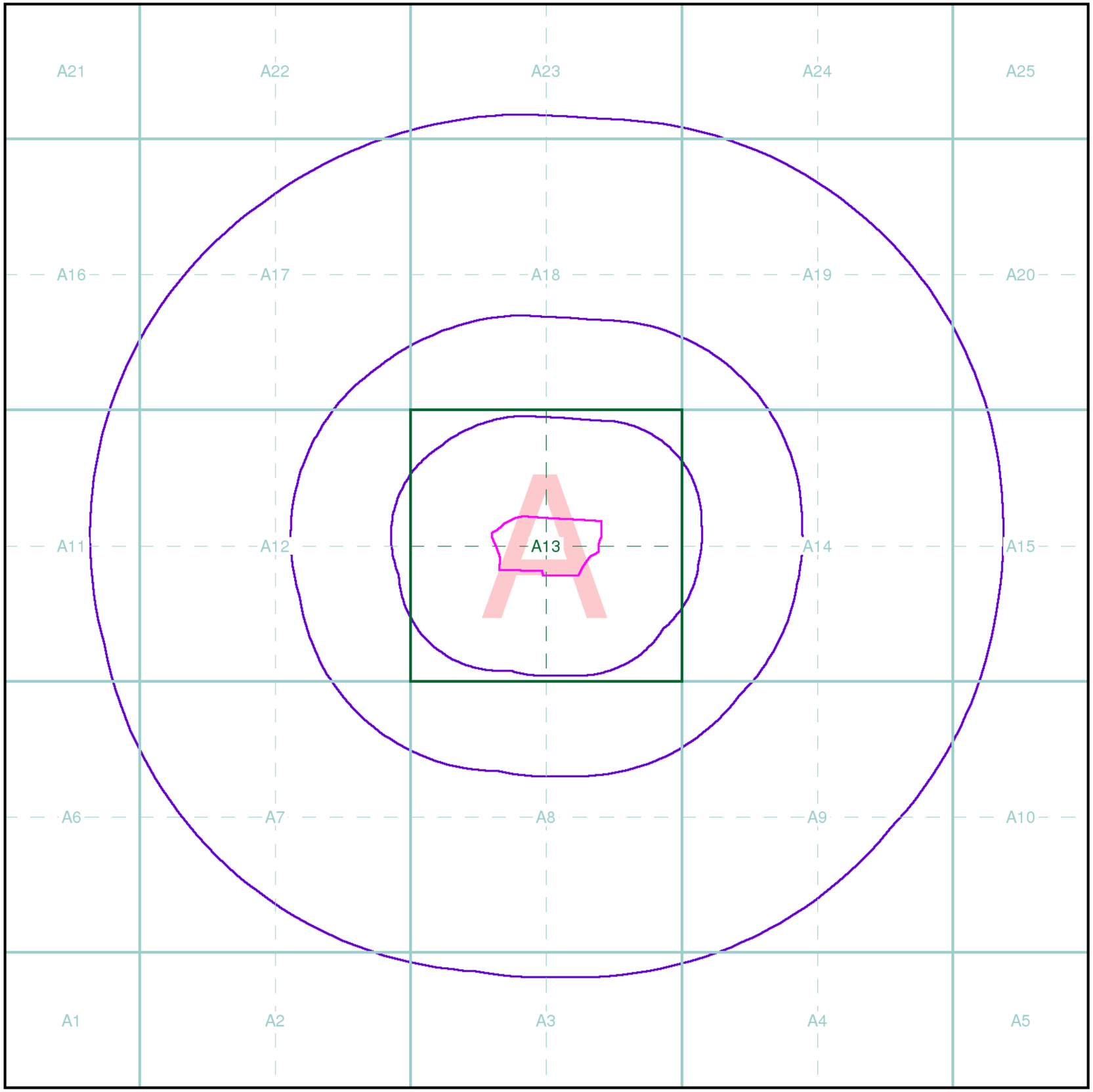

soiltechnics
environmental and geotechnical consultants

Index Map

For ease of identification, your site and buffer have been split into Slices, Segments and Quadrants. These are illustrated on the Index Map opposite and explained further below.

Slice
Each slice represents a 1:10,000 plot area (2.7km x 2.7km) for your site and buffer. A large site and buffer may be made up of several slices (represented by a red outline), that are referenced by letters of the alphabet, starting from the bottom left corner of the slice "grid". This grid does not relate to National Grid lines but is designed to give best fit over the site and buffer.

Segment
A segment represents a 1:2,500 plot area. Segments that have plot files associated with them are shown in dark green, others in light blue. These are numbered from the bottom left hand corner within each slice.

Quadrant
A quadrant is a quarter of a segment. These are labelled as NW, NE, SW, SE and are referenced in the datasheet to allow features to be quickly located on plots. Therefore a feature that has a quadrant reference of A7NW will be in Slice A, Segment 7 and the NW Quadrant.

A selection of organisations who provide data within this report:

Ordnance Survey® Licensed Partner

British Geological Survey
NATURAL ENVIRONMENT RESEARCH COUNCIL

Environment Agency

NATURAL ENGLAND

Envirocheck reports are compiled from 136 different sources of data.

Client Details
Ms R Brown, Soiltechnics, Cedar Barn, White Lodge,
Walgrave, Northampton, NN6 9PY

Order Details

Order Number:	65417518_1_1
Customer Ref:	STM3093A
National Grid Reference:	456240, 101480
Site Area (Ha):	3.25
Search Buffer (m):	1000

Site Details
Daedalus Park, Gosport

Full Terms and Conditions can be found on the following link:
http://www.landmarkinfo.co.uk/Terms/Show/515

Landmark® Information Group
Tel: 0844 844 9952
Fax: 0844 844 9951
Web: www.envirocheck.co.uk

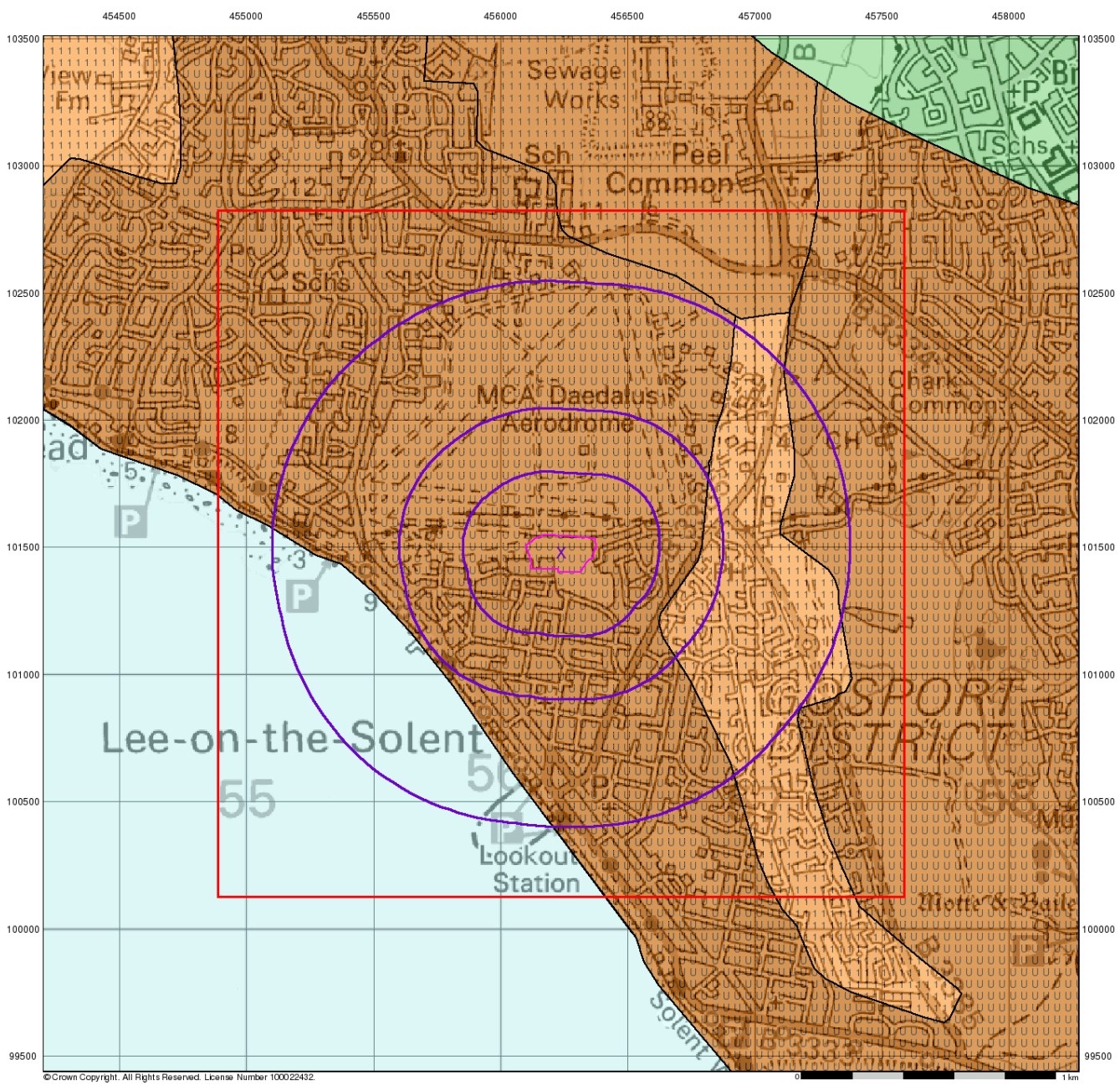

soiltechnics

environmental and geotechnical consultants

Groundwater Vulnerability

General

Specified Site | Specified Buffer(s) | Bearing Reference Point

Slice | Map ID

Agency and Hydrological

Geological Classes	Soil Classes
Major Aquifer (Highly Permeable)	High (H) 1, 2, 3, U
	Intermediate (I) 1, 2
	Low
Minor Aquifer (Variably Permeable)	High (H) 1, 2, 3, U
	Intermediate (I) 1, 2
	Low
Non Aquifer (Negligibly Permeable)	
Water or Sea	
Drift Deposit	

Site Sensitivity Context Map - Slice A

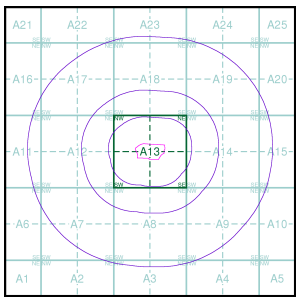

Order Details

Order Number:	65417518_1_1
Customer Ref:	STM3093A
National Grid Reference:	456240, 101480
Slice:	A
Site Area (Ha):	3.25
Search Buffer (m):	1000

Site Details

Daedalus Park, Gosport

Landmark Information Group

Tel: 0844 844 9952
Fax: 0844 844 9951
Web: www.envirocheck.co.uk



soiltechnics

environmental and geotechnical consultants

Bedrock Aquifer Designation

General

Specified Site | Specified Buffer(s) | Bearing Reference Point

Slice | Map ID

Agency and Hydrological

Geological Classes

- Principal Aquifer
- Secondary A Aquifer
- Secondary B Aquifer
- Secondary Undifferentiated
- Unproductive Strata
- Unknown

Site Sensitivity Context Map - Slice A

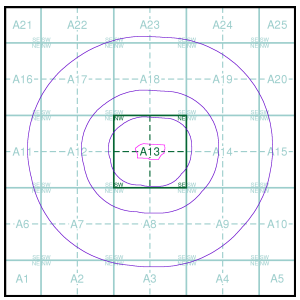

Order Details

Order Number:	65417518_1_1
Customer Ref:	STM3093A
National Grid Reference:	456240, 101480
Slice:	A
Site Area (Ha):	3.25
Search Buffer (m):	1000

Site Details

Daedalus Park, Gosport

Landmark Information Group

Tel: 0844 844 9952
Fax: 0844 844 9951
Web: www.envirocheck.co.uk

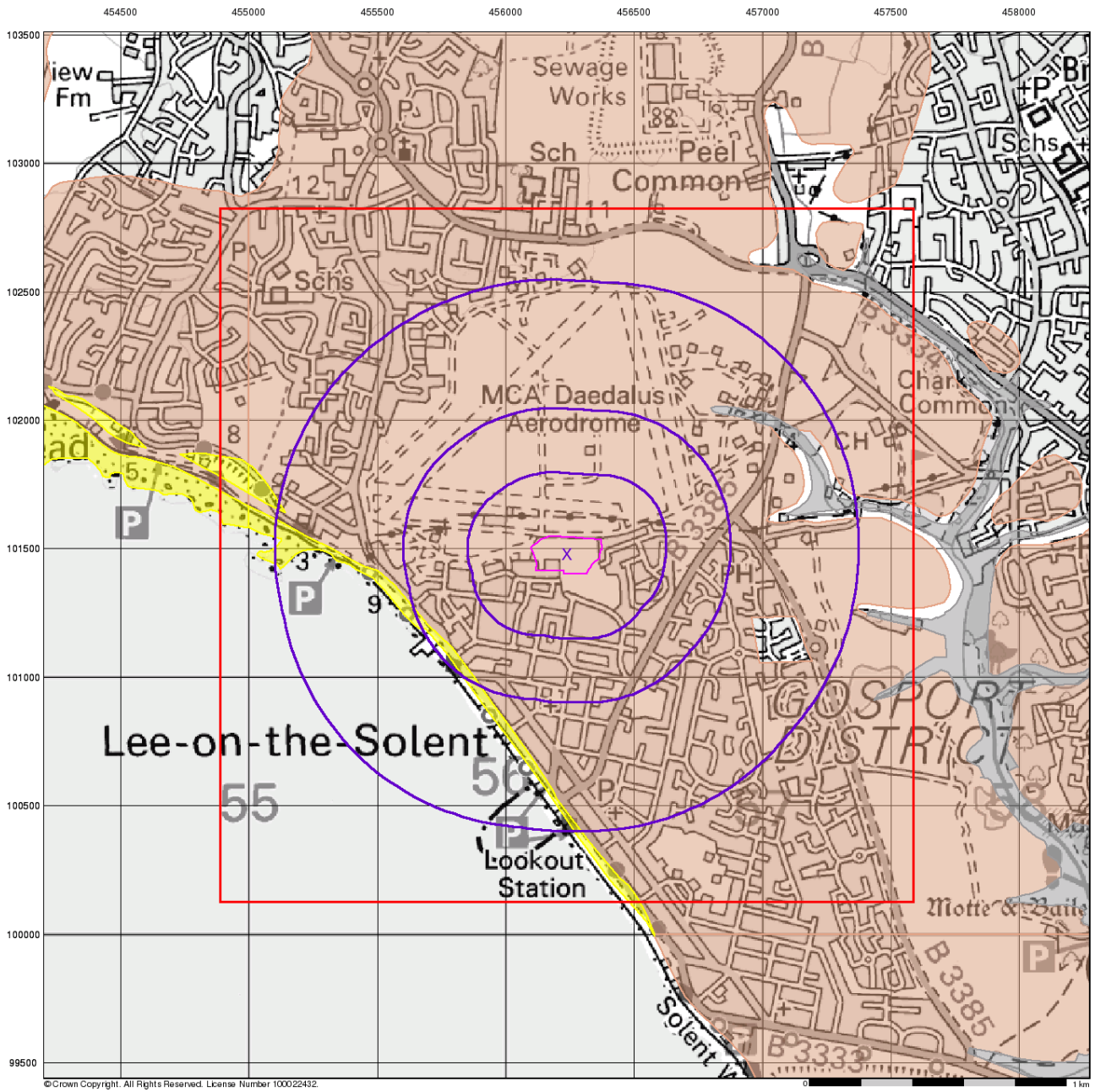

soiltechnics

environmental and geotechnical consultants

Superficial Aquifer Designation

General

Specified Site | Specified Buffer(s) | Bearing Reference Point | Slice | Map ID

Agency and Hydrological

Geological Classes

- Principal Aquifer
- Secondary A Aquifer
- Secondary B Aquifer
- Secondary Undifferentiated
- Unproductive Strata
- Unknown

Site Sensitivity Context Map - Slice A

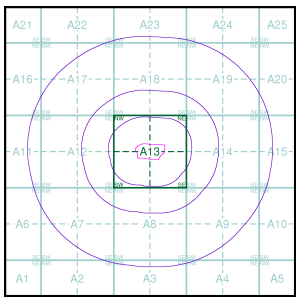

Order Details

Order Number:	65417518_1_1
Customer Ref:	STM3093A
National Grid Reference:	456240, 101480
Slice:	A
Site Area (Ha):	3.25
Search Buffer (m):	1000

Site Details

Daedalus Park, Gosport

Landmark Information Group

Tel: 0844 844 9952
Fax: 0844 844 9951
Web: www.envirocheck.co.uk



soiltechnics

environmental and geotechnical consultants

Source Protection Zones

General

Specified Site | Specified Buffer(s) | Bearing Reference Point | Slice | Map ID

Agency and Hydrological

- Inner zone (Zone 1)
- Inner zone - subsurface activity only (Zone 1c)
- Outer zone (Zone 2)
- Outer zone - subsurface activity only (Zone 2c)
- Total catchment (Zone 3)
- Total catchment - subsurface activity only (Zone 3c)
- Special interest (Zone 4)
- Source Protection Zone Borehole

Site Sensitivity Context Map - Slice A

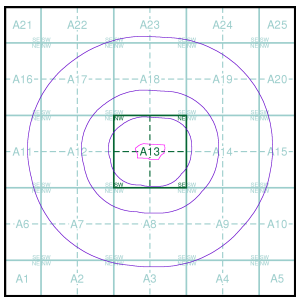

Order Details

Order Number:	65417518_1_1
Customer Ref:	STM3093A
National Grid Reference:	456240, 101480
Slice:	A
Site Area (Ha):	3.25
Search Buffer (m):	1000

Site Details

Daedalus Park, Gosport

Landmark Information Group

Tel: 0844 844 9952
Fax: 0844 844 9951
Web: www.envirocheck.co.uk

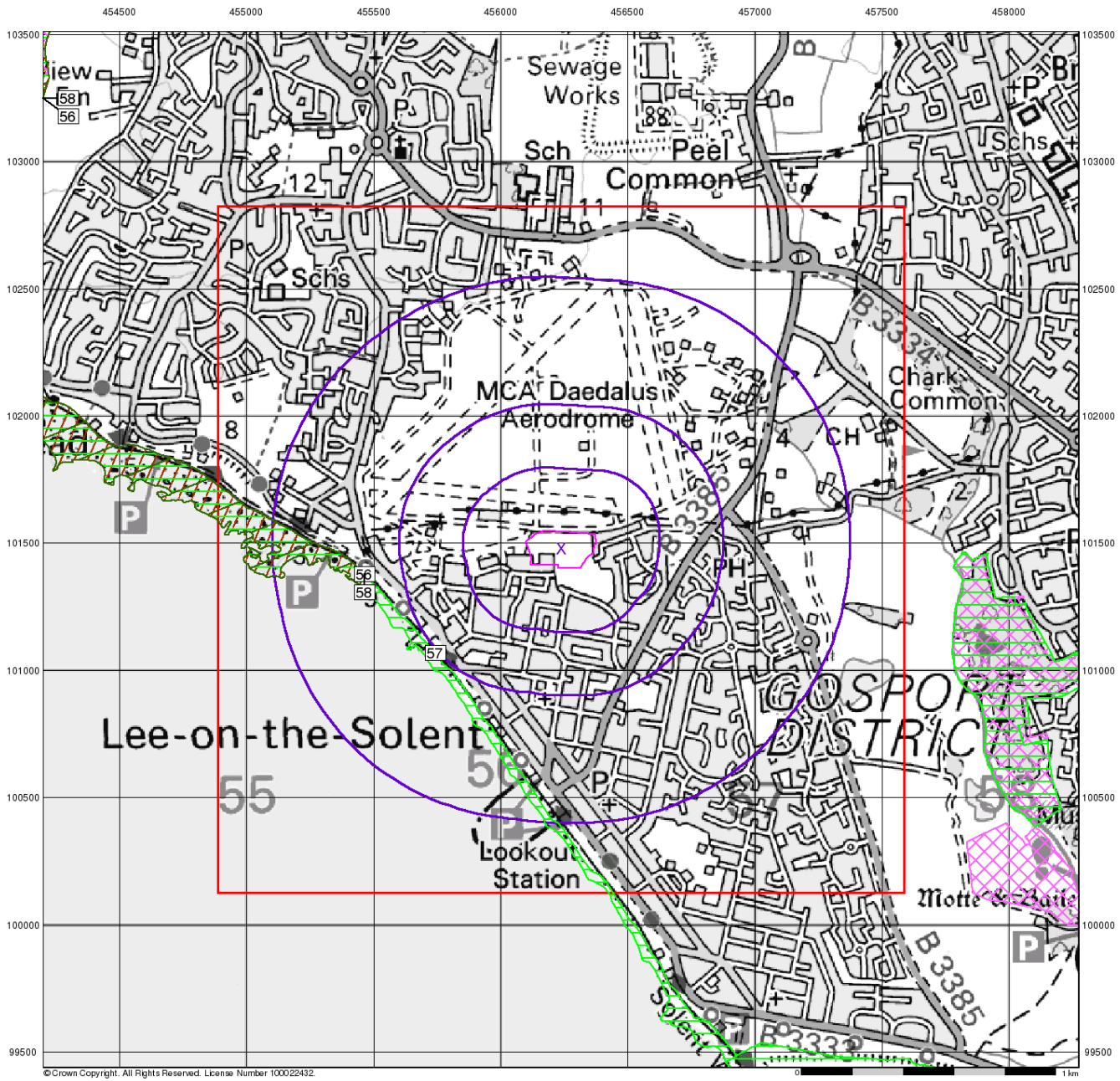

soiltechnics

environmental and geotechnical consultants

Sensitive Land Uses

General

Specified Site | Specified Buffer(s) | Bearing Reference Point

Slice | Map ID

Sensitive Land Uses

- Area of Adopted Green Belt
- Area of Unadopted Green Belt
- Area of Outstanding Natural Beauty
- Environmentally Sensitive Area
- Forest Park
- Local Nature Reserve
- Marine Nature Reserve
- National Nature Reserve
- National Park
- Nitrate Sensitive Area
- Nitrate Vulnerable Zone
- Ramsar Site
- Site of Special Scientific Interest
- Special Area of Conservation
- Special Protection Area

Site Sensitivity Context Map - Slice A

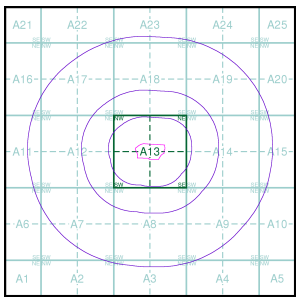

Order Details

Order Number:	65417518_1_1
Customer Ref:	STM3093A
National Grid Reference:	456240, 101480
Slice:	A
Site Area (Ha):	3.25
Search Buffer (m):	1000

Site Details

Daedalus Park, Gosport

Landmark Information Group

Tel: 0844 844 9952
Fax: 0844 844 9951
Web: www.envirocheck.co.uk