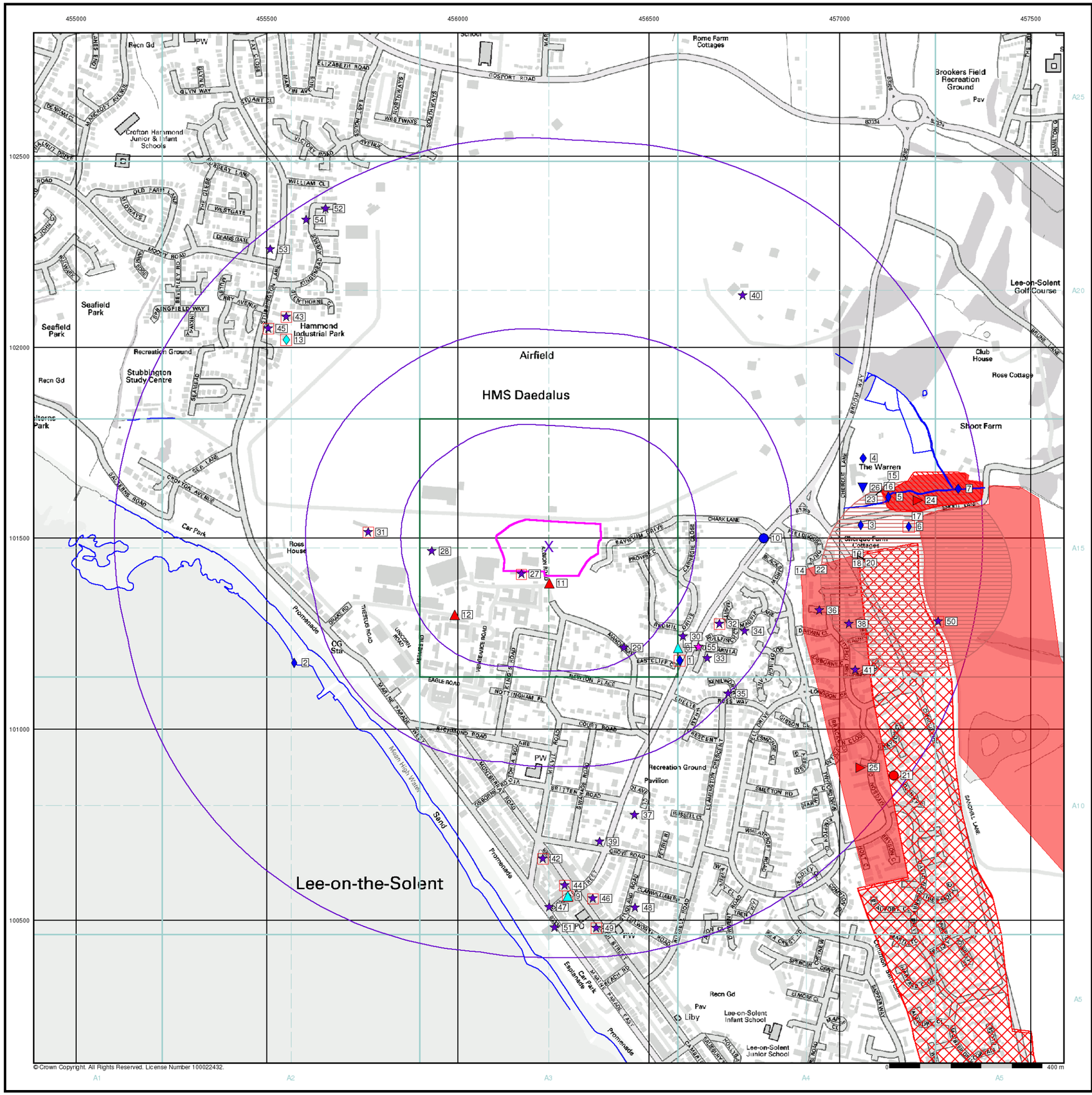

soiltechnics

environmental and geotechnical consultants

General

- Specified Site
- Specified Buffer(s)
- Bearing Reference Point
- Map ID
- Several of Type at Location

Agency and Hydrological

- Contaminated Land Register Entry or Notice (Location)
- Contaminated Land Register Entry or Notice
- Discharge Consent
- Enforcement or Prohibition Notice
- Integrated Pollution Control
- Integrated Pollution Prevention Control
- Local Authority Integrated Pollution Prevention and Control
- Local Authority Pollution Prevention and Control
- Local Authority Pollution Prevention and Control Enforcement
- Pollution Incident to Controlled Waters
- Prosecution Relating to Authorised Processes
- Prosecution Relating to Controlled Waters
- Registered Radioactive Substance
- River Network or Water Feature
- River Quality Sampling Point
- Substantiated Pollution Incident Register
- Water Abstraction
- Water Industry Act Referral

Geological

- BGS Recorded Mineral Site

Industrial Land Use

- Contemporary Trade Directory Entry
- Fuel Station Entry

Waste

- BGS Recorded Landfill Site (Location)
- BGS Recorded Landfill Site
- EA Historic Landfill (Buffered Point)
- EA Historic Landfill (Polygon)
- Integrated Pollution Control Registered Waste Site
- Licensed Waste Management Facility (Landfill Boundary)
- Licensed Waste Management Facility (Location)
- Local Authority Recorded Landfill Site (Location)
- Local Authority Recorded Landfill Site
- Registered Landfill Site
- Registered Landfill Site (Location)
- Registered Landfill Site (Point Buffered to 100m)
- Registered Landfill Site (Point Buffered to 250m)
- Registered Waste Transfer Site (Location)
- Registered Waste Transfer Site
- Registered Waste Treatment or Disposal Site (Location)
- Registered Waste Treatment or Disposal Site

Hazardous Substances

- COMAH Site
- Explosive Site
- NIHHS Site
- Planning Hazardous Substance Consent
- Planning Hazardous Substance Enforcement

Site Sensitivity Map - Slice A

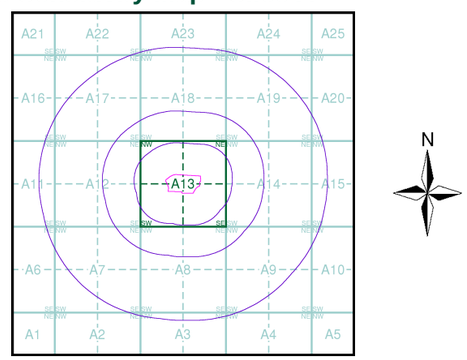

Order Details

Order Number:	65417518_1_1
Customer Ref:	STM3093A
National Grid Reference:	456240, 101480
Slice:	A
Site Area (Ha):	3.25
Search Buffer (m):	1000

Site Details

Daedalus Park, Gosport

Landmark Information Group

Tel: 0844 844 9952
Fax: 0844 844 9951
Web: www.envirocheck.co.uk



© Crown Copyright. All Rights Reserved. License Number 100022432.

0 400 m

soiltechnics
environmental and geotechnical consultants

General

- Specified Site
- Specified Buffer(s)
- Bearing Reference Point

Agency and Hydrological (Flood)

- Extreme Flooding from Rivers or Sea without Defences (Zone 2)
- Flooding from Rivers or Sea without Defences (Zone 3)
- Area Benefiting from Flood Defence
- Flood Water Storage Areas
- Flood Defence

Flood Map - Slice A

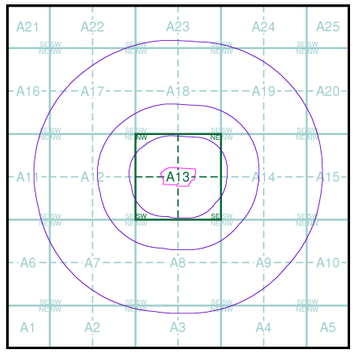

Order Details

Order Number:	65417518_1_1
Customer Ref:	STM3093A
National Grid Reference:	456240, 101480
Slice:	A
Site Area (Ha):	3.25
Search Buffer (m):	1000

Site Details

Daedalus Park, Gosport

Landmark Information Group
Tel: 0844 844 9952
Fax: 0844 844 9951
Web: www.envirocheck.co.uk



soiltechnics

environmental and geotechnical consultants

General

- Specified Site
- Specified Buffer(s)
- Bearing Reference Point
- Map ID
- Several of Type at Location

Agency and Hydrological (Boreholes)

- BGS Borehole Depth 0 - 10m
- BGS Borehole Depth 10 - 30m
- BGS Borehole Depth 30m +
- Confidential
- Other

For Borehole information please refer to the Borehole .csv file which accompanied this slice.

A copy of the BGS Borehole Ordering Form is available to download from the Support section of www.envirocheck.co.uk.

Borehole Map - Slice A

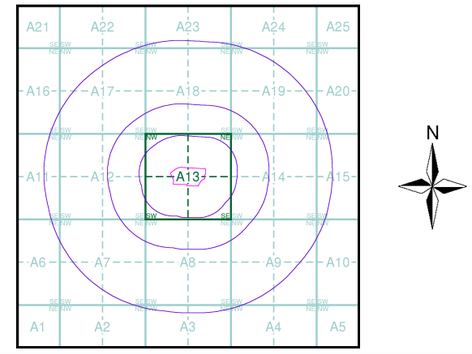

Order Details

Order Number:	65417518_1_1
Customer Ref:	STM3093A
National Grid Reference:	456240, 101480
Slice:	A
Site Area (Ha):	3.25
Search Buffer (m):	1000

Site Details

Daedalus Park, Gosport

Landmark Information Group

Tel: 0844 844 9952
Fax: 0844 844 9951
Web: www.envirocheck.co.uk



soiltechnics

environmental and geotechnical consultants

General

- Specified Site
- Specified Buffer(s)
- Bearing Reference Point
- Map ID

Detailed River Network Data

- Primary River
- Secondary River
- Tertiary River
- Canal
- Canal Tunnel
- Undefined River
- Lake/Reservoir
- Offline Drainage Feature
- Extended Culvert (greater than 50m)
- Underground River (inferred)
- Underground River (local knowledge)
- Downstream of High Water Mark
- Downstream of Seaward Extension
- Not assigned River feature

Contours (height in metres)

- Standard Contour
- Master Contour
- Spot Height *167.3
- MLW Mean Low Water
- MHW Mean High Water

EA/NRW Detailed River Network Map - Slice A

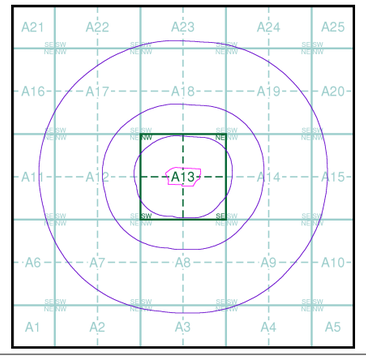

Order Details

Order Number:	65417518_1_1
Customer Ref:	STM3093A
National Grid Reference:	456240, 101480
Slice:	A
Site Area (Ha):	3.25
Search Buffer (m):	1000

Site Details

Daedalus Park, Gosport

Landmark Information Group

Tel: 0844 844 9952
Fax: 0844 844 9951
Web: www.envirocheck.co.uk

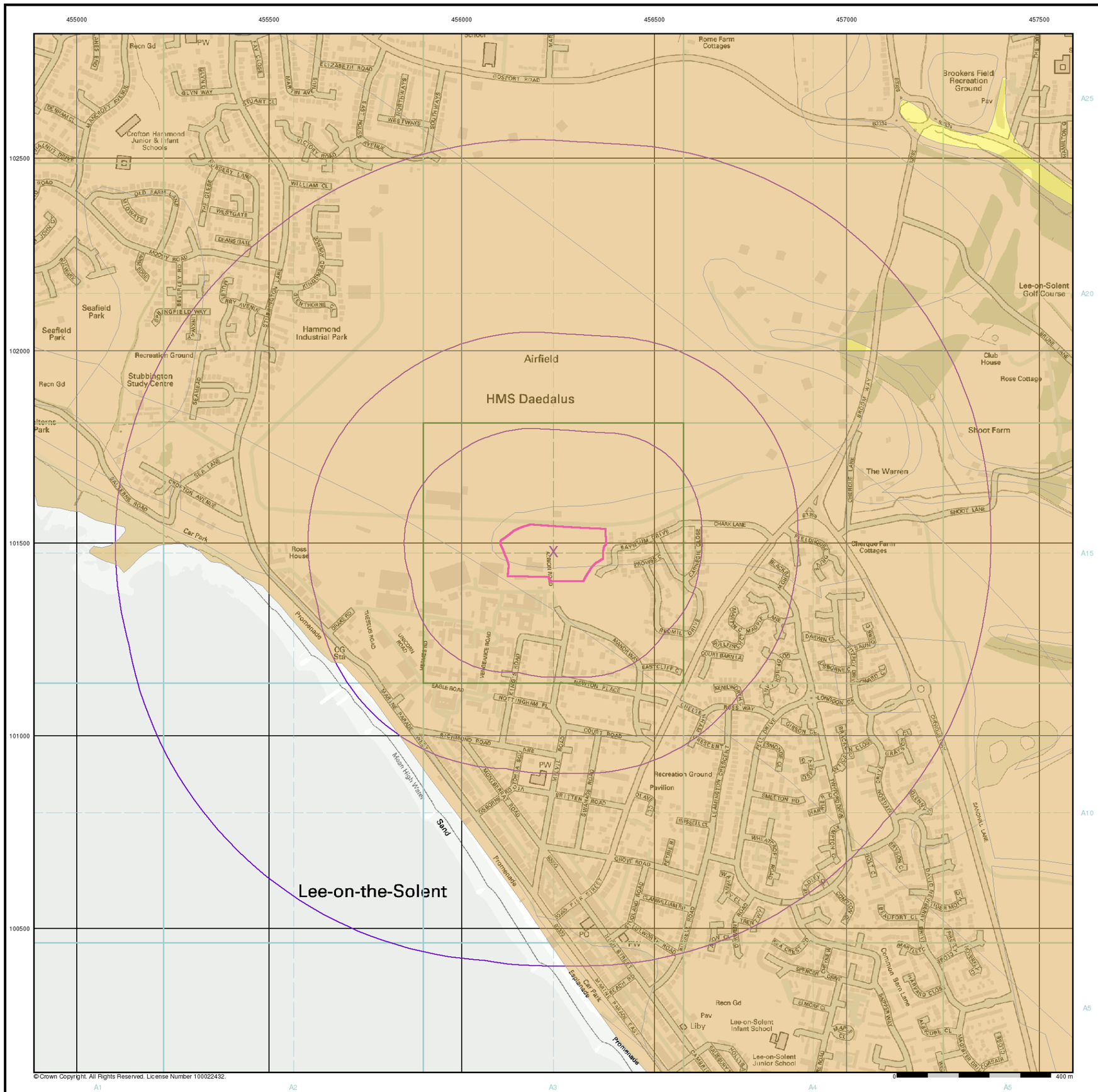

© Crown Copyright. All Rights Reserved. License Number 100022432.

soiltechnics

environmental and geotechnical consultants

General

Specified Site | Specified Buffer(s) | X Bearing Reference Point

Estimated Soil Chemistry Arsenic

Arsenic Concentrations mg/kg

- < 15
- 15 - 25
- 25 - 35
- 35 - 45
- 45 - 60
- 60 - 120
- > 120

Estimated Soil Chemistry Arsenic - Slice A

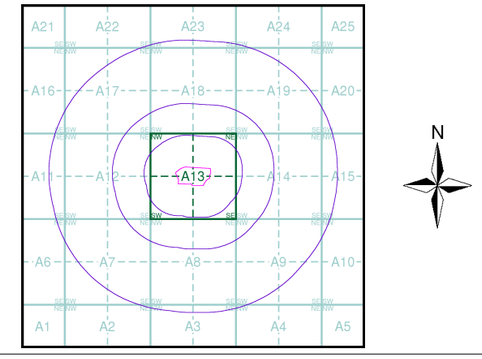

Order Details

Order Details:	65417518_1_1
Customer Ref:	STM3093A
National Grid Reference:	456240, 101480
Slice:	A
Site Area (Ha):	3.25
Search Buffer (m):	1000

Site Details

Daedalus Park, Gosport

Landmark® Information Group

Tel: 0844 844 9952
Fax: 0844 844 9951
Web: www.envirocheck.co.uk

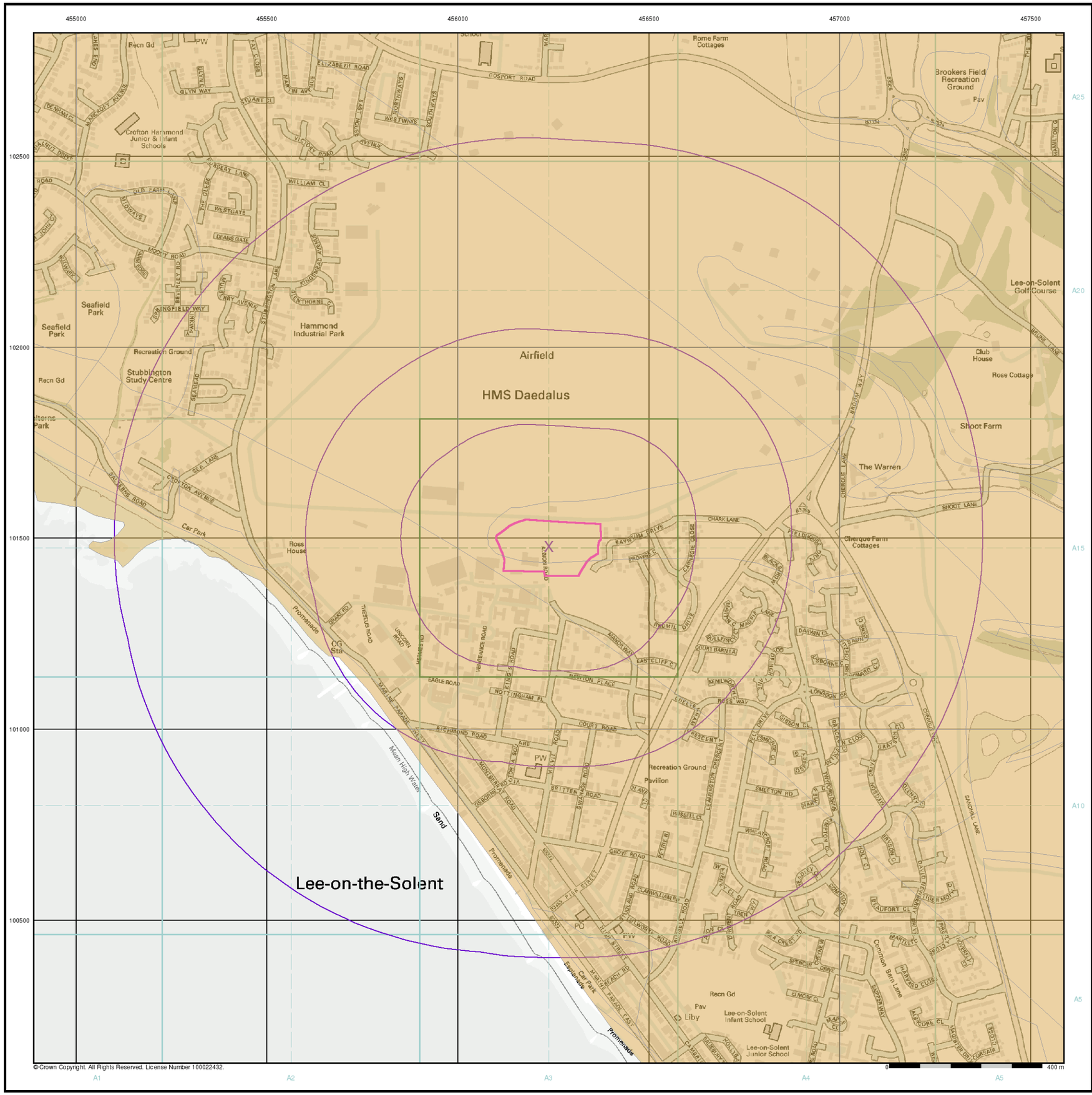

soiltechnics

environmental and geotechnical consultants

General

Specified Site | Specified Buffer(s) | X Bearing Reference Point

Estimated Soil Chemistry Cadmium

Cadmium Concentrations mg/kg

- < 1.8
- 1.8 - 2.2
- 2.2 - 3.0
- > 3.0

Estimated Soil Chemistry Cadmium - Slice A

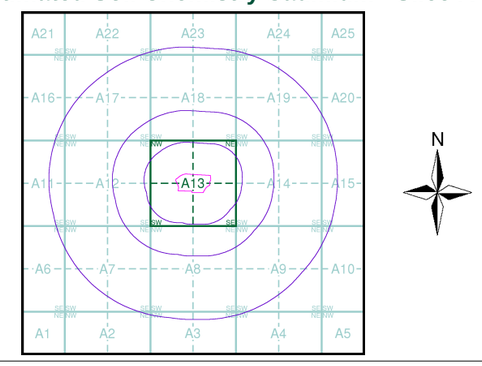

Order Details

Order Details:	65417518_1_1
Customer Ref:	STM3093A
National Grid Reference:	456240, 101480
Slice:	A
Site Area (Ha):	3.25
Search Buffer (m):	1000

Site Details

Daedalus Park, Gosport

Landmark® Information Group

Tel: 0844 844 9952
Fax: 0844 844 9951
Web: www.envirocheck.co.uk

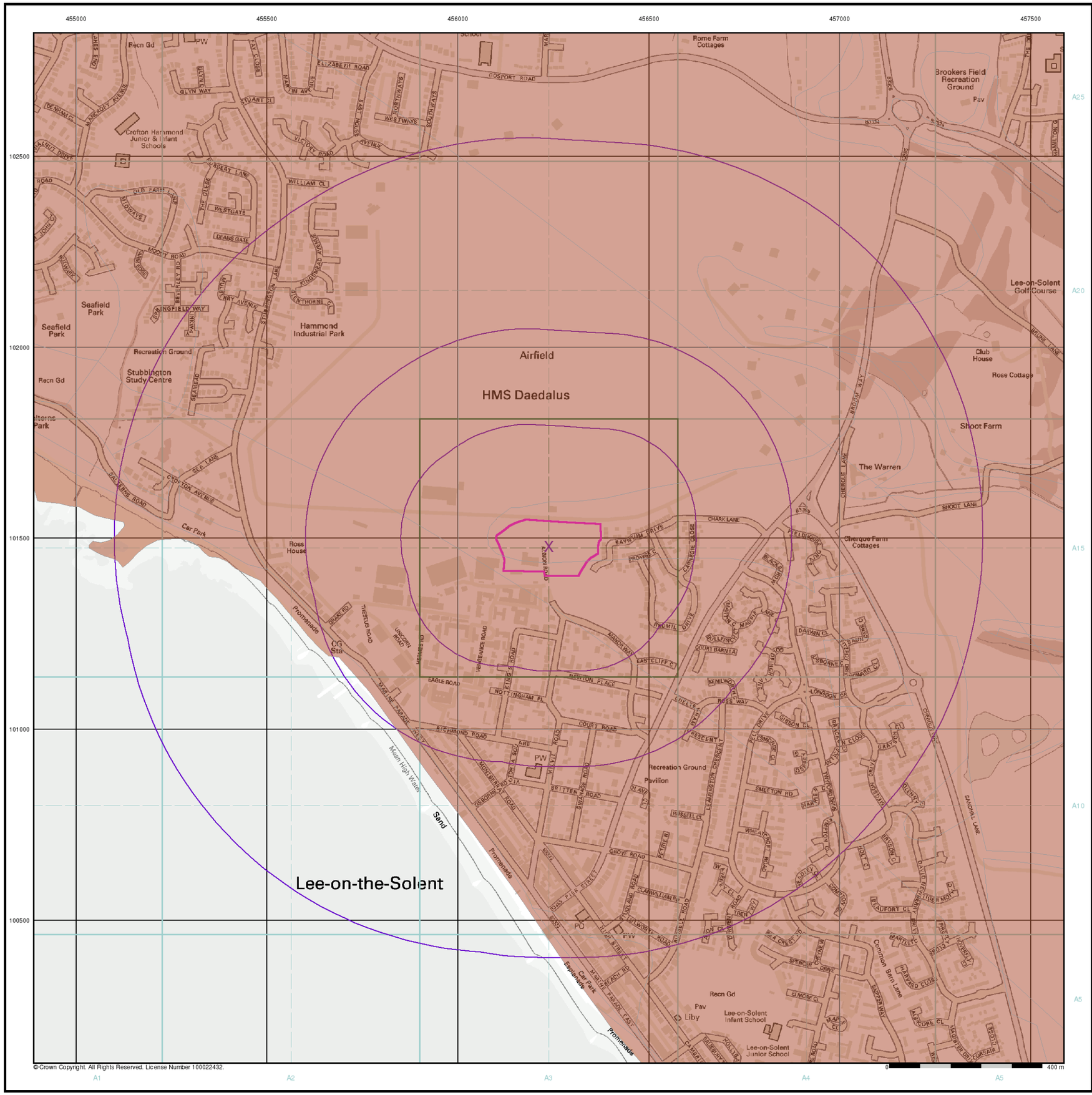

soiltechnics

environmental and geotechnical consultants

General

Specified Site | Specified Buffer(s) | X Bearing Reference Point

Estimated Soil Chemistry Chromium

Chromium Concentrations mg/kg

- < 20
- 20 - 40
- 40 - 60
- 60 - 90
- 90 - 120
- 120 - 180
- > 180

Estimated Soil Chemistry Chromium - Slice A

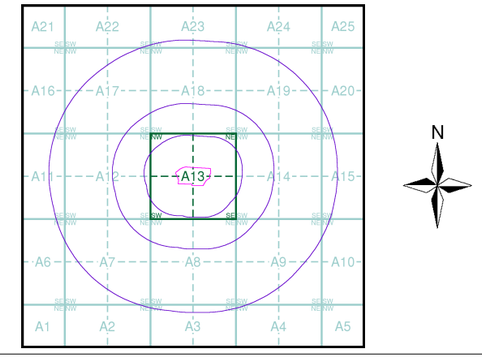

Order Details

Order Details:	65417518_1_1
Customer Ref:	STM3093A
National Grid Reference:	456240, 101480
Slice:	A
Site Area (Ha):	3.25
Search Buffer (m):	1000

Site Details

Daedalus Park, Gosport

Landmark Information Group

Tel: 0844 844 9952
Fax: 0844 844 9951
Web: www.envirocheck.co.uk

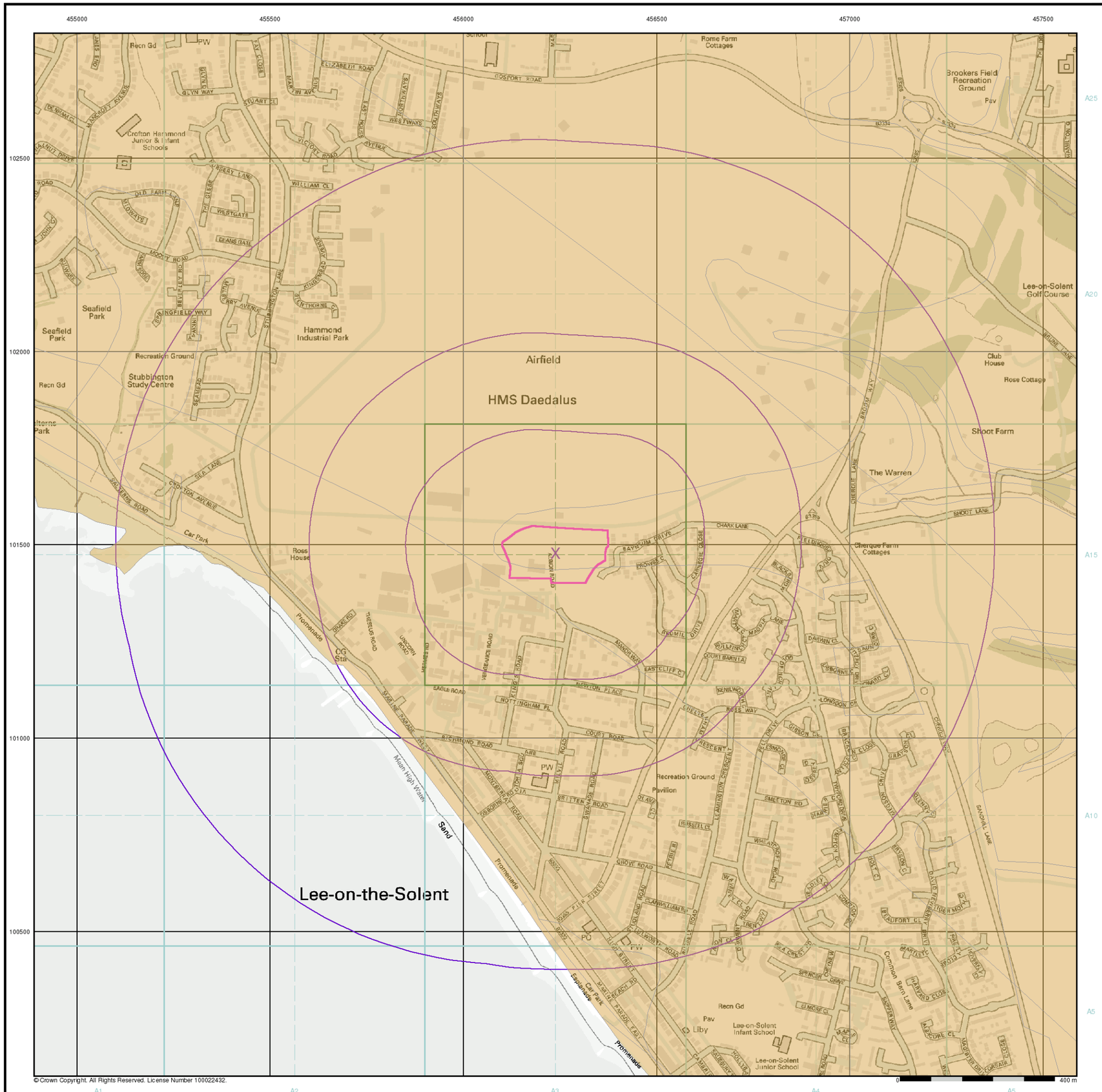
455000
455500
456000
456500
457000
457500
102500
102000
101500
101000
100500
A25
A20
A15
A10
A5
A1
A2
A3
A4
A5
Recn Gd
Pav
Crofton Hammond Junior & Infant Schools
Seafield Park
Hammond Industrial Park
Recreation Ground
Stubbington Study Centre
Airfield
HMS Daedalus
Rome Farm Cottages
Brookers Field Recreation Ground
Lee-on-Solent Golf Course
Club House
Rose Cottage
Shoot Farm
The Warren
Cherque Farm Cottages
Ross House
Car Park
Promenade
Mean High Water
Sand
Lee-on-the-Solent
Recreation Ground
Pavilion
Lee-on-Solent Infant School
Lee-on-Solent Junior School
Liby
PW
PO
GOSPORT ROAD
ELIZABETH ROAD
VICTORY ROAD
WILLIAM CL
DEANS GATE
WESTGATE
MOLLY ROAD
BEVERLEY RD
ASHINGFIELD WAY
STUBBINGTON LANE
GLYN WAY
STUART CL
OLD FARM LANE
MIDWAYS
SEAFIELD
SEA LANE
CROFTON AVENUE
WALPOLE ROAD
CHARK LANE
SHOOT LANE
BRIGHT WAY
CHERQUE LANE
BRIDGE RD
EAGLE ROAD
NOTTINGHAM PL
COURT ROAD
RICHMOND ROAD
MARINE PARADE EAST
MARINE PARADE
GROVE ROAD
HIGH STREET
MARYLEBONE ROAD
RUSSELL RD
SALTERN ROAD
SALISBURY ROAD
BRITTEN CLOSE
SWANAGE ROAD
OSBORNE ROAD
VICTORIA ROAD
CLANWILLIAM ROAD
SALTERNS ROAD
SALTERNS CL
SALTERNS DRIVE
SALTERNS WAY
SALTERNS CRESCENT
SALTERNS GARDENS
SALTERNS LANE
SALTERNS PARK

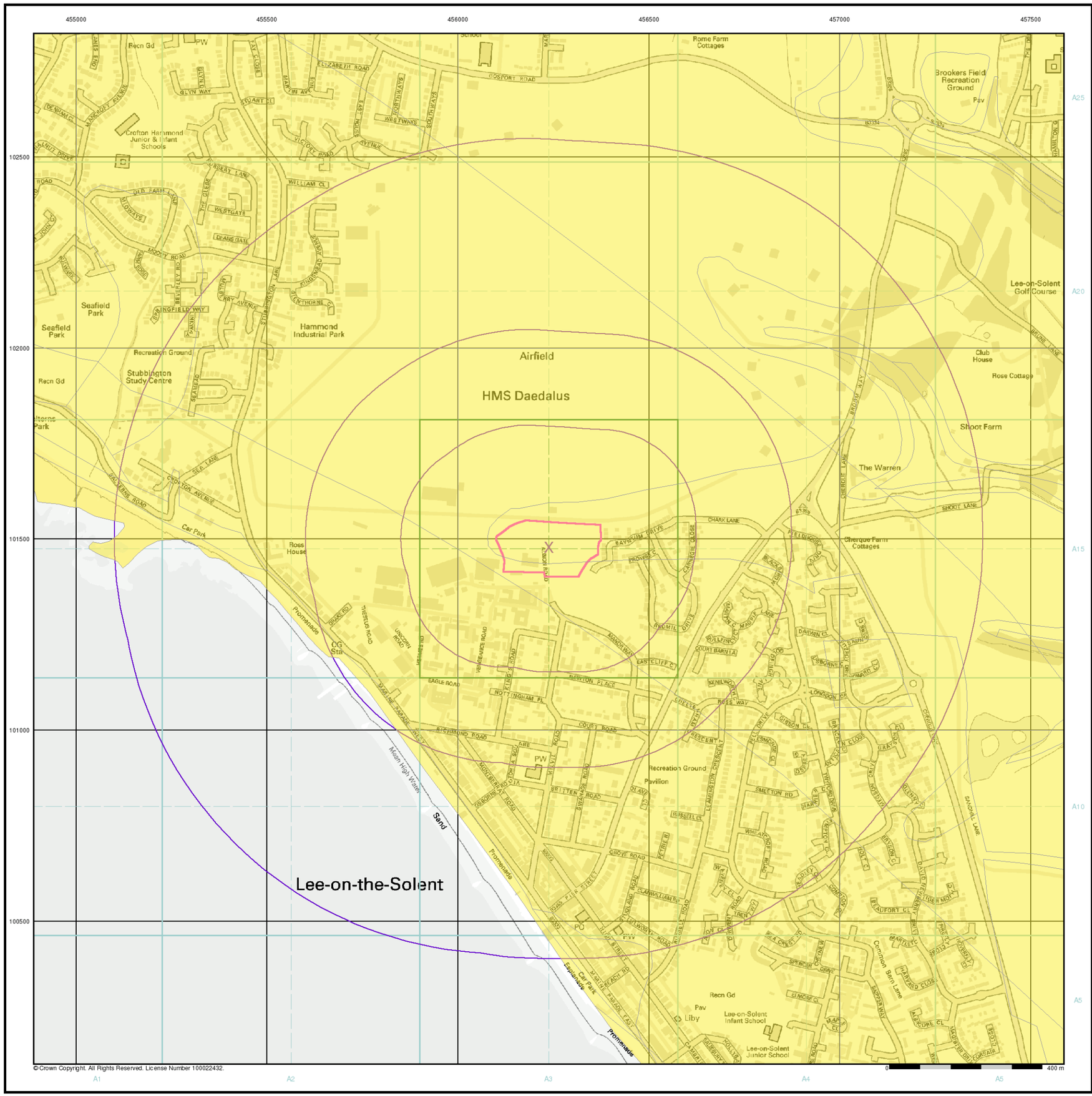

© Crown Copyright. All Rights Reserved. License Number 100022432.

soiltechnics
environmental and geotechnical consultants

General

Specified Site | Specified Buffer(s) | X Bearing Reference Point

Estimated Soil Chemistry Nickel

Nickel Concentrations mg/kg

- < 15
- 15 - 30
- 30 - 45
- 45 - 60
- 60 - 80
- 80 - 100
- > 100

Estimated Soil Chemistry Nickel - Slice A

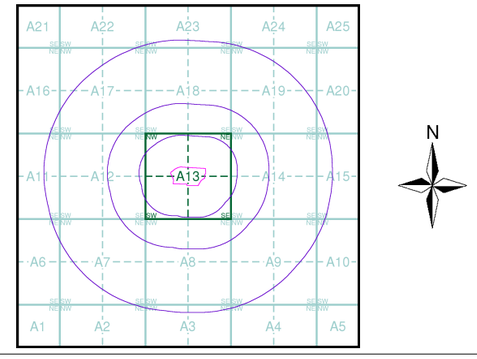

Order Details

Order Details:	65417518_1_1
Customer Ref:	STM3093A
National Grid Reference:	456240, 101480
Slice:	A
Site Area (Ha):	3.25
Search Buffer (m):	1000

Site Details

Daedalus Park, Gosport

Landmark Information Group
Tel: 0844 844 9952
Fax: 0844 844 9951
Web: www.envirocheck.co.uk

Historical Mapping Legends

Ordnance Survey County Series 1:10,560

Gravel Pit
Sand Pit
Other Pits
Quarry
Shingle
Orchard
Osiers
Reeds
Marsh
Mixed Wood
Deciduous
Brushwood
Fir
Furze
Rough Pasture
Arrow denotes flow of water
Trigonometrical Station
Site of Antiquities
Bench Mark
Pump, Guide Post, Signal Post
Well, Spring, Boundary Post
285 Surface Level
Sketched Contour
Instrumental Contour
Main Roads
Fenced
Un-Fenced
Minor Roads
Fenced
Un-Fenced
Sunken Road
Raised Road
Road over Railway
Railway over River
Railway over Road
Level Crossing
Road over River or Canal
Road over Stream
Road over Stream
County Boundary (Geographical)
County & Civil Parish Boundary
Administrative County & Civil Parish Boundary
Co. Boro. Bdy. County Borough Boundary (England)
Co. Burgh Bdy. County Burgh Boundary (Scotland)
R.D. Bdy. Rural District Boundary
Civil Parish Boundary

Ordnance Survey Plan 1:10,000

Chalk Pit, Clay Pit or Quarry
Gravel Pit
Sand Pit
Disused Pit or Quarry
Refuse or Slag Heap
Lake, Loch or Pond
Dunes
Boulders
Coniferous Trees
Non-Coniferous Trees
Orchard
Scrub
Coppice
Bracken
Heath
Rough Grassland
Marsh
Reeds
Saltings
Building
Direction of Flow of Water
Shingle
Sand
Glasshouse
Pylon
Electricity Transmission Line
Pole
Sloping Masonry
Cutting
Embankment
Standard Gauge Multiple Track
Road Under
Road Over
Level Crossing
Foot Bridge
Standard Gauge Single Track
Siding, Tramway or Mineral Line
Narrow Gauge
Geographical County
Administrative County, County Borough or County of City
Municipal Borough, Urban or Rural District, Burgh or District Council
Borough, Burgh or County Constituency
Shown only when not coincident with other boundaries
Civil Parish
Shown alternately when coincidence of boundaries occurs

BP, BS	Boundary Post or Stone	Pol Sta	Police Station
Ch	Church	PO	Post Office
CH	Club House	PC	Public Convenience
F E Sta	Fire Engine Station	PH	Public House
FB	Foot Bridge	SB	Signal Box
Fn	Fountain	Spr	Spring
GP	Guide Post	TCB	Telephone Call Box
MP	Mile Post	TCP	Telephone Call Post
MS	Mile Stone	W	Well

1:10,000 Raster Mapping

Gravel Pit
Refuse tip or slag heap
Rock
Rock (scattered)
Boulders
Boulders (scattered)
Shingle
Mud
Sand
Sand Pit
Slopes
Top of cliff
General detail
Underground detail
Overhead detail
Narrow gauge railway
Multi-track railway
Single track railway
County boundary (England only)
Civil, parish or community boundary
District, Unitary, Metropolitan, London Borough boundary
Constituency boundary
Area of wooded vegetation
Non-coniferous trees
Non-coniferous trees (scattered)
Coniferous trees
Coniferous trees (scattered)
Positioned tree
Orchard
Coppice or Osiers
Rough Grassland
Heath
Scrub
Marsh, Salt Marsh or Reeds
Water feature
Flow arrows
MHW(S) Mean high water (springs)
MLW(S) Mean low water (springs)
Telephone line (where shown)
Electricity transmission line (with poles)
BM 123.45 m Bench mark (where shown)
Triangulation station
Point feature (e.g. Guide Post or Mile Stone)
Pylon, flare stack or lighting tower
Site of (antiquity)
Glasshouse
General Building
Important Building

soiltechnics
environmental and geotechnical consultants

Historical Mapping & Photography included:

Mapping Type	Scale	Date	Pg
Hampshire & Isle Of Wight	1:10,560	1866 - 1870	3
Hampshire & Isle Of Wight	1:10,560	1898	4
Hampshire & Isle Of Wight	1:10,560	1910 - 1911	5
Hampshire & Isle Of Wight	1:10,560	1931	6
Hampshire & Isle Of Wight	1:10,560	1938	7
Hampshire & Isle Of Wight	1:10,560	1938	8
Historical Aerial Photography	1:10,560	1949	9
Ordnance Survey Plan	1:10,000	1962 - 1963	10
Ordnance Survey Plan	1:10,000	1963 - 1968	11
Ordnance Survey Plan	1:10,000	1968	12
Ordnance Survey Plan	1:10,000	1975	13
Ordnance Survey Plan	1:10,000	1983 - 1984	14
Portsmouth	1:10,000	1988	15
Ordnance Survey Plan	1:10,000	1991	16
VectorMap Local	1:10,000	2014	17

Historical Map - Slice A

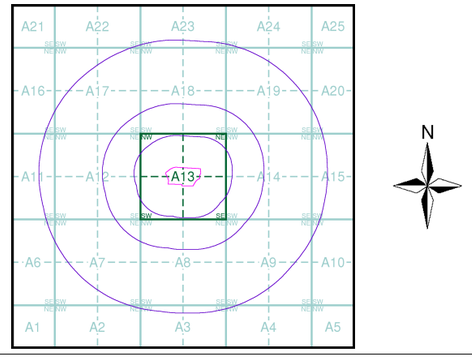

Order Details

Order Number: 65417518_1_1
Customer Ref: STM3093A
National Grid Reference: 456240, 101480
Slice: A
Site Area (Ha): 3.25
Search Buffer (m): 1000

Site Details

Daedalus Park, Gosport

Landmark Information Group
Tel: 0844 844 9952
Fax: 0844 844 9951
Web: www.envirocheck.co.uk

Russian Military Mapping Legends

1:5,000 and 1:10,000 mapping

a. Not drawn to scale b. Drawn to scale

- Government and Administrative Buildings
- Military and Industrial Buildings
- Military and Communication Areas
- Subway Entrance
- Fireproof Building
- Prominent Fireproof Building
- Non-fireproof Building
- Non-fireproof Building (non-dwelling)
- Factory, mill, and flour mill, with chimneys
- Factory, mill, and flour mill, without chimneys
- Power Station, drawn to scale
- Hydroelectric Power Station
- Radio Station, drawn to scale
- Telephone Station, drawn to scale
- Abandoned Open-pit Mine or Quarry
- Open-pit Salt Mine
- Pit
- Oil Deposit or Well
- Oil Seepage
- Tailings Pile
- Fuel Storage Tanks
- Natural Gas Tank
- Bench Mark
- Drill Hole
- Burial Mound
- Triangulation Point on Burial Mound
- Single-track Railroad
- Double-track Railroad and Station Building
- Coniferous Forest
- Deciduous Forest
- Mixed Forest
- Lawns
- Citrus Orchard
- Wet Ground
- Scattered Vegetation

243,8 Values for prominent elevations

186.0 Numbers for spot elevations, depth soundings, contour lines, etc.

0,2 Velocity of the current, width of river bed, depth of river

Fractional terms: length and capacity of bridges; depth of fords and condition of the river bottom; height of forest and the diameter of trees

Russian Alphabet (For reference and phonetic interpretation of map text)

А а (A)	З з (Z)	П п (P)	Ч ч (CH)
Б б (B)	И и (I)	Р р (R)	Ш ш (SH)
В в (V)	Й й (Y)	С с (S)	Щ щ (SHCH)
Г г (G)	К к (K)	Т т (T)	ъ (–)
Д д (D)	Л л (L)	У у (U)	ы (Y)
Е е (E)	М м (M)	Ф ф (F)	ь (')
Ё ё (YO)	Н н (N)	Х х (KH)	Э э (E)
Ж ж (ZH)	О о (O)	Ц ц (TS)	Ю ю (YU or IU)
			Я я (YA or IA)

1:25,000 mapping

a. Not drawn to scale b. Drawn to scale

- Government and Administrative Buildings
- Military and Industrial Buildings
- Military and Communication Areas
- Subway Entrance
- Partly Demolished Buildings
- Demolished Buildings
- Built-Up Area with Fireproof Buildings Predominant
- Built-Up Area with Non-Fireproof Buildings Predominant
- Individual Fireproof Building
- Prominent Industrial Building
- Individual Dwelling, Fireproof
- Ruins of an Individual Dwelling
- Factory or Mill Chimney
- Factory or Mill with Chimney
- Factory or Mill without Chimney
- Mine or Open Pit Mine
- Operating Shaft or Mine
- Non-Operating Shaft or Mine
- Salt Mine
- Tailings Pile
- Pit
- Stone Quarry
- Gas Pump or Service Station
- Fuel Storage or Natural Gas Tank
- Oil or Natural Gas Derrick
- Small Hydroelectric Power Station
- Power Station
- Transformer Station
- Cemetery
- Burial Mound (height in metres)
- Triangulation Point on Burial Mound
- Triangulation Point
- Bench Mark
- Bench Mark (monumented)
- Telegraph Office
- Telephone Station
- Radio Station
- Radio Tower
- Airfield or Seaplane Base
- Landing Strip
- Main Highway
- Highway under Construction
- Improved Dirt Road (former truck road)
- Double-track Railroad with First Class Station
- Dismantled Railroad
- Railroad Under Construction
- Shore Embankment
- River or Ditch with Embankment
- Well
- Water Reservoir or Rain Water Pit
- Spring
- Isobath with value
- Heavy (Index) Contour Line
- Contour Line and Value
- Half Contour Line
- Spot Elevation Value
- Coniferous
- Deciduous
- Mixed
- Scrub

Key to Numbers on Mapping

soiltechnics
environmental and geotechnical consultants

Historical Mapping & Photography included:

Mapping Type	Scale	Date	Pg
Hampshire & Isle Of Wight	1:10,560	1866 - 1870	3
Hampshire & Isle Of Wight	1:10,560	1898	4
Hampshire & Isle Of Wight	1:10,560	1910 - 1911	5
Hampshire & Isle Of Wight	1:10,560	1931	6
Hampshire & Isle Of Wight	1:10,560	1938	7
Hampshire & Isle Of Wight	1:10,560	1938	8
Historical Aerial Photography	1:10,560	1949	9
Ordnance Survey Plan	1:10,000	1962 - 1963	10
Ordnance Survey Plan	1:10,000	1963 - 1968	11
Ordnance Survey Plan	1:10,000	1968	12
Ordnance Survey Plan	1:10,000	1975	13
Ordnance Survey Plan	1:10,000	1983 - 1984	14
Portsmouth	1:10,000	1988	15
Ordnance Survey Plan	1:10,000	1991	16
VectorMap Local	1:10,000	2014	17

Russian Map - Slice A

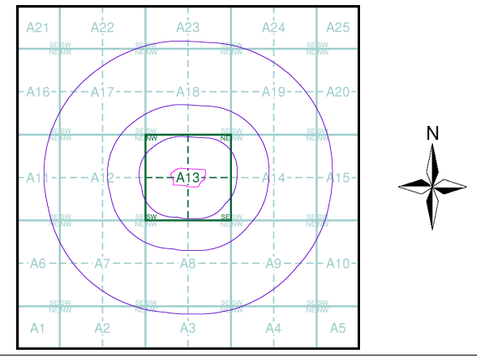

Order Details

Order Number:	65417518_1_1
Customer Ref:	STM3093A
National Grid Reference:	456240, 101480
Slice:	A
Site Area (Ha):	3.25
Search Buffer (m):	1000

Site Details

Daedalus Park, Gosport

Landmark Information Group
Tel: 0844 844 9952
Fax: 0844 844 9951
Web: www.envirocheck.co.uk

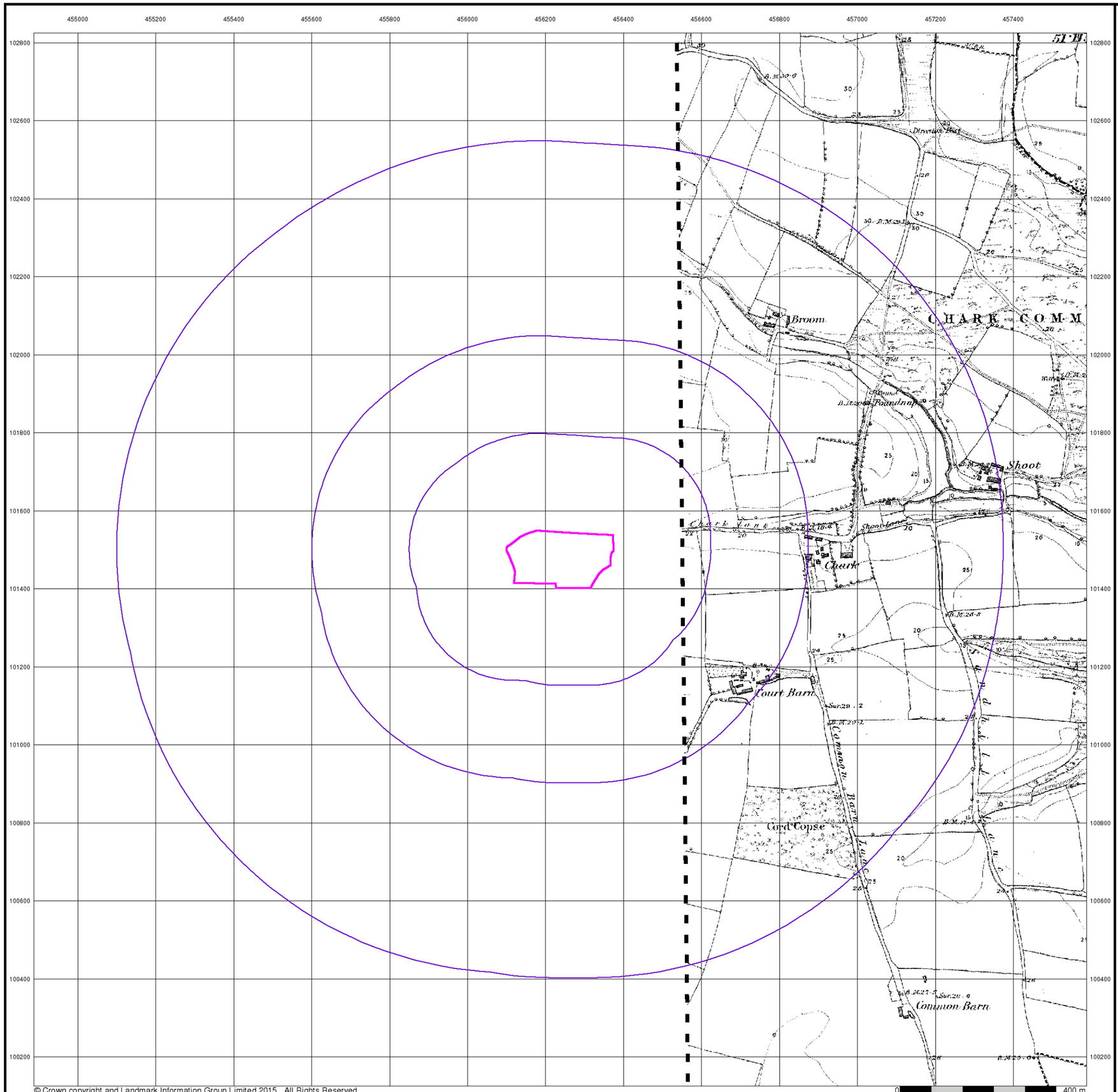

© Crown copyright and Landmark Information Group Limited 2015. All Rights Reserved.

soiltechnics
environmental and geotechnical consultants

Hampshire & Isle Of Wight

Published 1866 - 1870

Source map scale - 1:10,560

The historical maps shown were reproduced from maps predominantly held at the scale adopted for England, Wales and Scotland in the 1840`s. In 1854 the 1:2,500 scale was adopted for mapping urban areas; these maps were used to update the 1:10,560 maps. The published date given therefore is often some years later than the surveyed date. Before 1938, all OS maps were based on the Cassini Projection, with independent surveys of a single county or group of counties, giving rise to significant inaccuracies in outlying areas. In the late 1940`s, a Provisional Edition was produced, which updated the 1:10,560 mapping from a number of sources. The maps appear unfinished - with all military camps and other strategic sites removed. These maps were initially overprinted with the National Grid. In 1970, the first 1:10,000 maps were produced using the Transverse Mercator Projection. The revision process continued until recently, with new editions appearing every 10 years or so for urban areas.

Map Name(s) and Date(s)

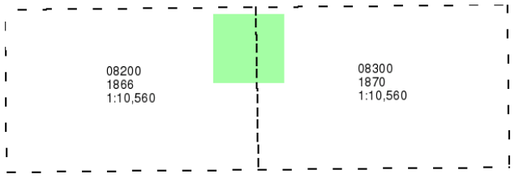

Historical Map - Slice A

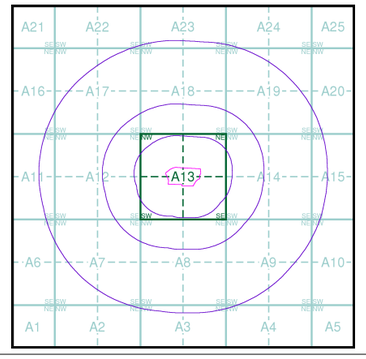

Order Details

Order Number:	65417518_1_1
Customer Ref:	STM3093A
National Grid Reference:	456240, 101480
Slice:	A
Site Area (Ha):	3.25
Search Buffer (m):	1000

Site Details

Daedalus Park, Gosport

Landmark® Information Group
Tel: 0844 844 9952
Fax: 0844 844 9951
Web: www.envirocheck.co.uk

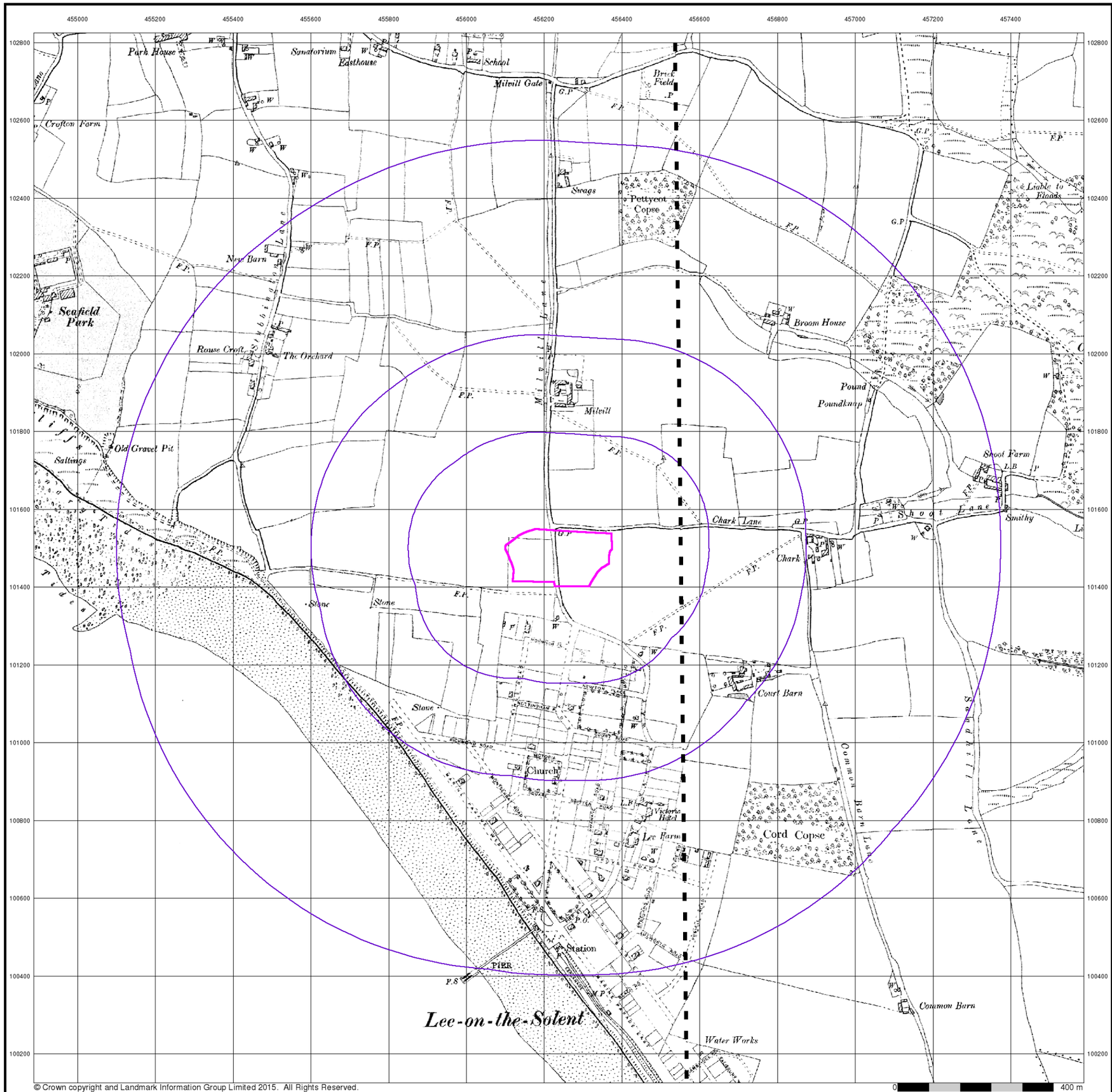

© Crown copyright and Landmark Information Group Limited 2015. All Rights Reserved.

soiltechnics

environmental and geotechnical consultants

Hampshire & Isle Of Wight

Published 1898

Source map scale - 1:10,560

The historical maps shown were reproduced from maps predominantly held at the scale adopted for England, Wales and Scotland in the 1840`s. In 1854 the 1:2,500 scale was adopted for mapping urban areas; these maps were used to update the 1:10,560 maps. The published date given therefore is often some years later than the surveyed date. Before 1938, all OS maps were based on the Cassini Projection, with independent surveys of a single county or group of counties, giving rise to significant inaccuracies in outlying areas. In the late 1940`s, a Provisional Edition was produced, which updated the 1:10,560 mapping from a number of sources. The maps appear unfinished - with all military camps and other strategic sites removed. These maps were initially overprinted with the National Grid. In 1970, the first 1:10,000 maps were produced using the Transverse Mercator Projection. The revision process continued until recently, with new editions appearing every 10 years or so for urban areas.

Map Name(s) and Date(s)

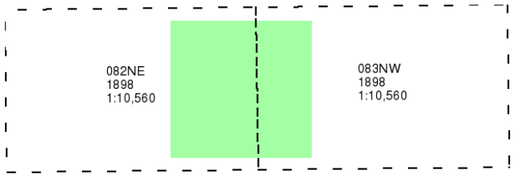

Historical Map - Slice A

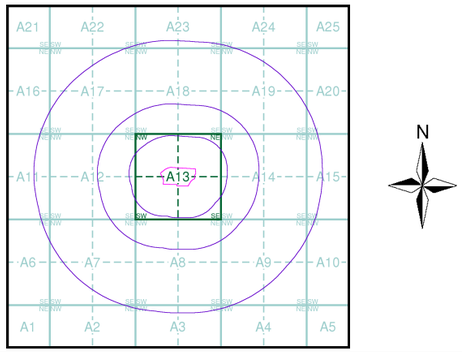

Order Details

Order Number:	65417518_1_1
Customer Ref:	STM3093A
National Grid Reference:	456240, 101480
Slice:	A
Site Area (Ha):	3.25
Search Buffer (m):	1000

Site Details

Daedalus Park, Gosport

Landmark Information Group

Tel: 0844 844 9952
Fax: 0844 844 9951
Web: www.envirocheck.co.uk