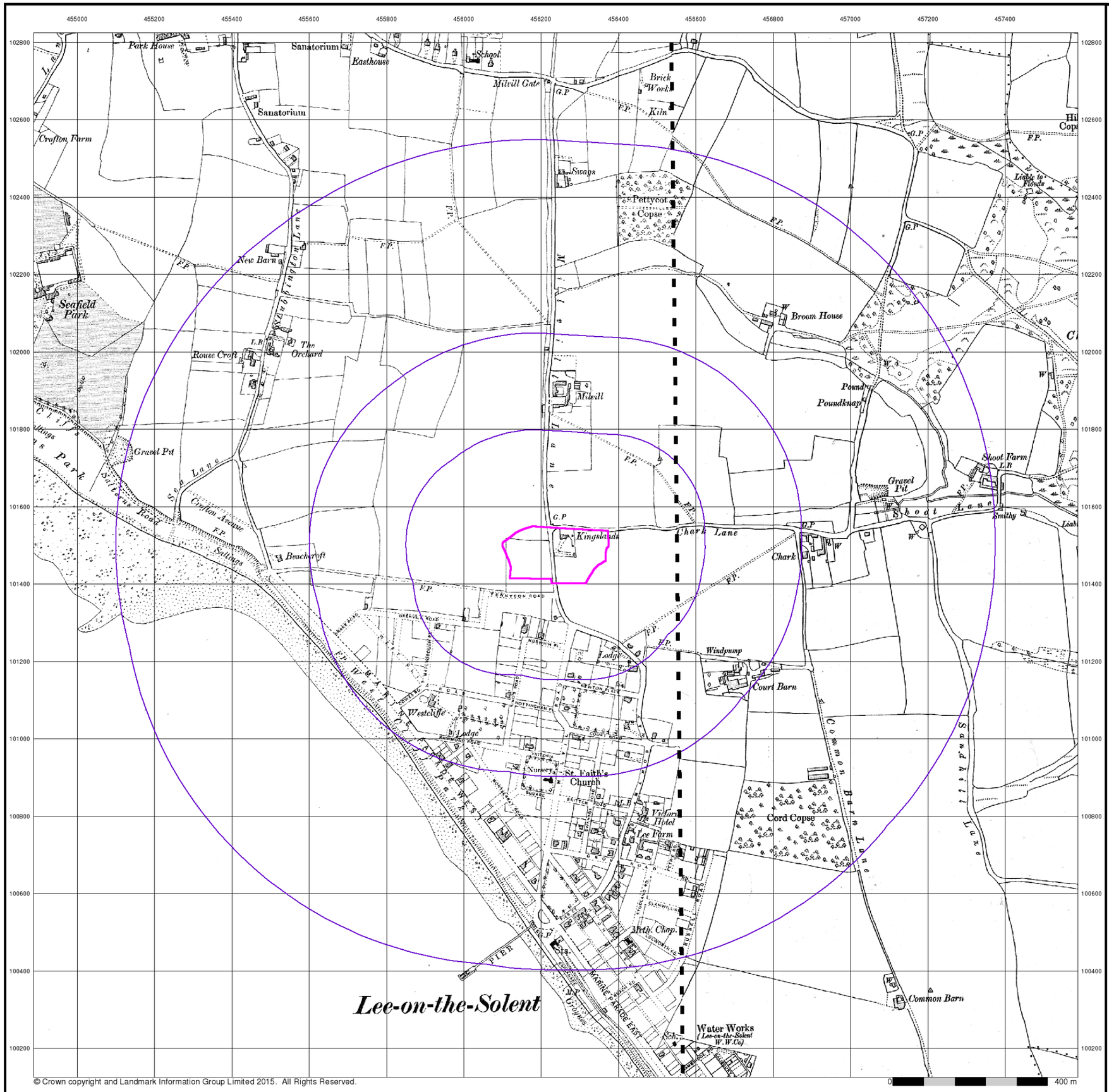

© Crown copyright and Landmark Information Group Limited 2015. All Rights Reserved.

soiltechnics

environmental and geotechnical consultants

Hampshire & Isle Of Wight

Published 1910 - 1911

Source map scale - 1:10,560

The historical maps shown were reproduced from maps predominantly held at the scale adopted for England, Wales and Scotland in the 1840`s. In 1854 the 1:2,500 scale was adopted for mapping urban areas; these maps were used to update the 1:10,560 maps. The published date given therefore is often some years later than the surveyed date. Before 1938, all OS maps were based on the Cassini Projection, with independent surveys of a single county or group of counties, giving rise to significant inaccuracies in outlying areas. In the late 1940`s, a Provisional Edition was produced, which updated the 1:10,560 mapping from a number of sources. The maps appear unfinished - with all military camps and other strategic sites removed. These maps were initially overprinted with the National Grid. In 1970, the first 1:10,000 maps were produced using the Transverse Mercator Projection. The revision process continued until recently, with new editions appearing every 10 years or so for urban areas.

Map Name(s) and Date(s)

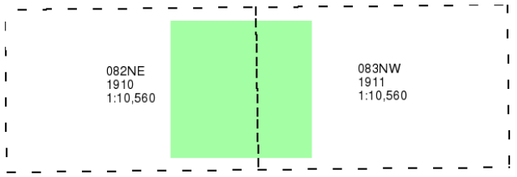

Historical Map - Slice A

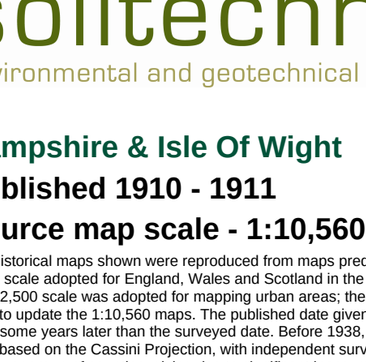

Order Details

Order Number:	65417518_1_1
Customer Ref:	STM3093A
National Grid Reference:	456240, 101480
Slice:	A
Site Area (Ha):	3.25
Search Buffer (m):	1000

Site Details

Daedalus Park, Gosport

Landmark Information Group

Tel: 0844 844 9952
Fax: 0844 844 9951
Web: www.envirocheck.co.uk

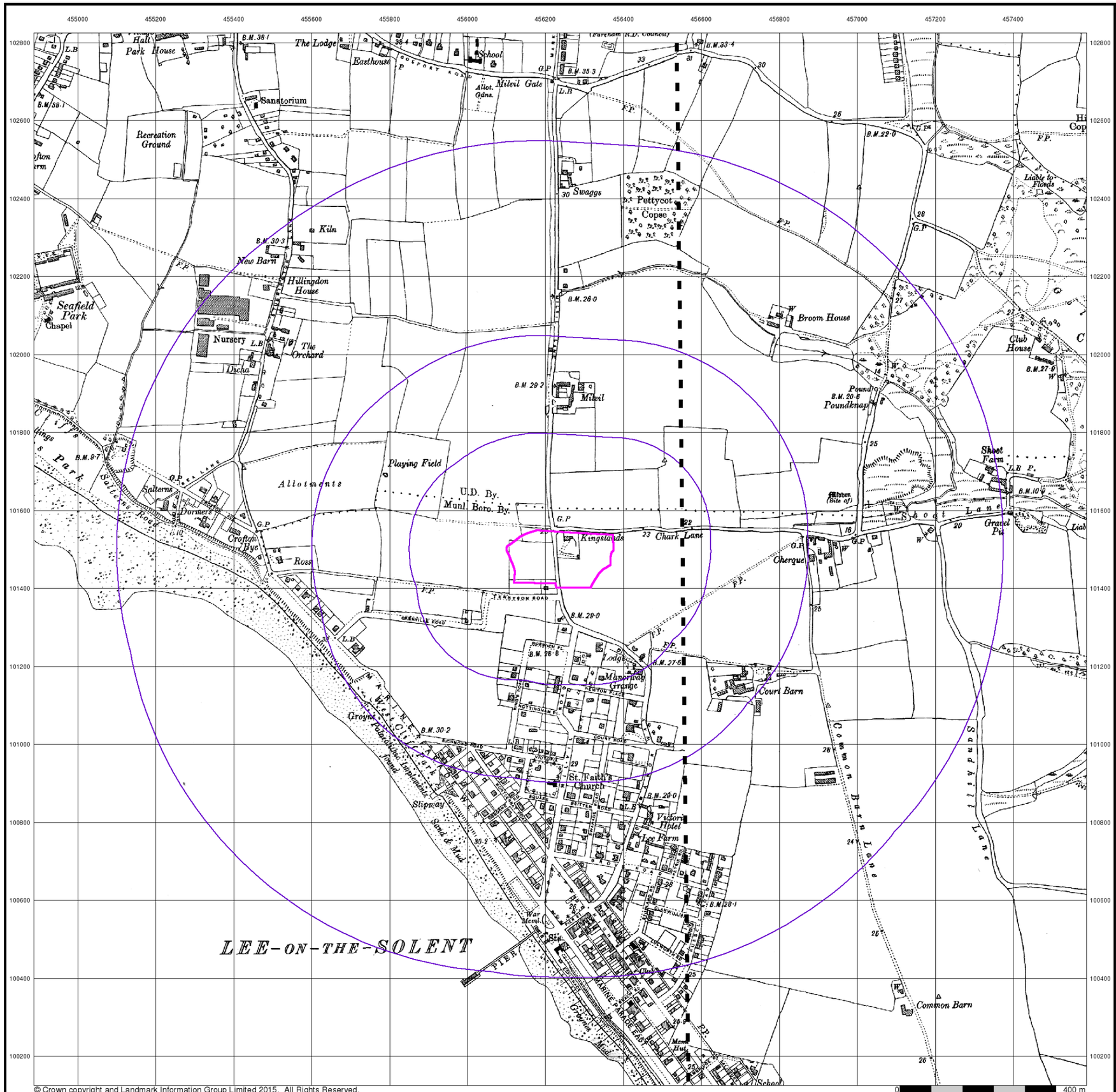

© Crown copyright and Landmark Information Group Limited 2015. All Rights Reserved.

soiltechnics
environmental and geotechnical consultants

Hampshire & Isle Of Wight

Published 1931

Source map scale - 1:10,560

The historical maps shown were reproduced from maps predominantly held at the scale adopted for England, Wales and Scotland in the 1840`s. In 1854 the 1:2,500 scale was adopted for mapping urban areas; these maps were used to update the 1:10,560 maps. The published date given therefore is often some years later than the surveyed date. Before 1938, all OS maps were based on the Cassini Projection, with independent surveys of a single county or group of counties, giving rise to significant inaccuracies in outlying areas. In the late 1940`s, a Provisional Edition was produced, which updated the 1:10,560 mapping from a number of sources. The maps appear unfinished - with all military camps and other strategic sites removed. These maps were initially overprinted with the National Grid. In 1970, the first 1:10,000 maps were produced using the Transverse Mercator Projection. The revision process continued until recently, with new editions appearing every 10 years or so for urban areas.

Map Name(s) and Date(s)

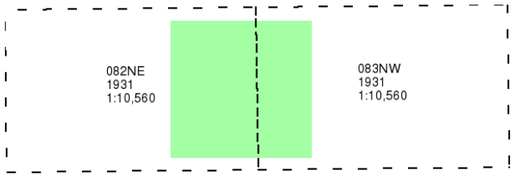

Historical Map - Slice A

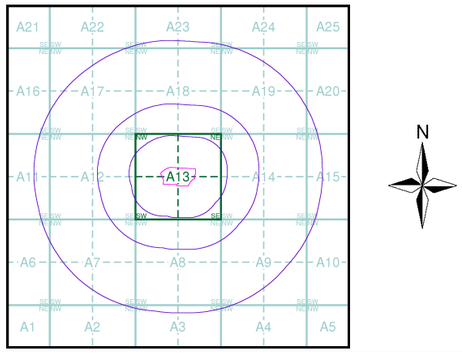

Order Details

Order Number:	65417518_1_1
Customer Ref:	STM3093A
National Grid Reference:	456240, 101480
Slice:	A
Site Area (Ha):	3.25
Search Buffer (m):	1000

Site Details

Daedalus Park, Gosport

Landmark Information Group
Tel: 0844 844 9952
Fax: 0844 844 9951
Web: www.envirocheck.co.uk

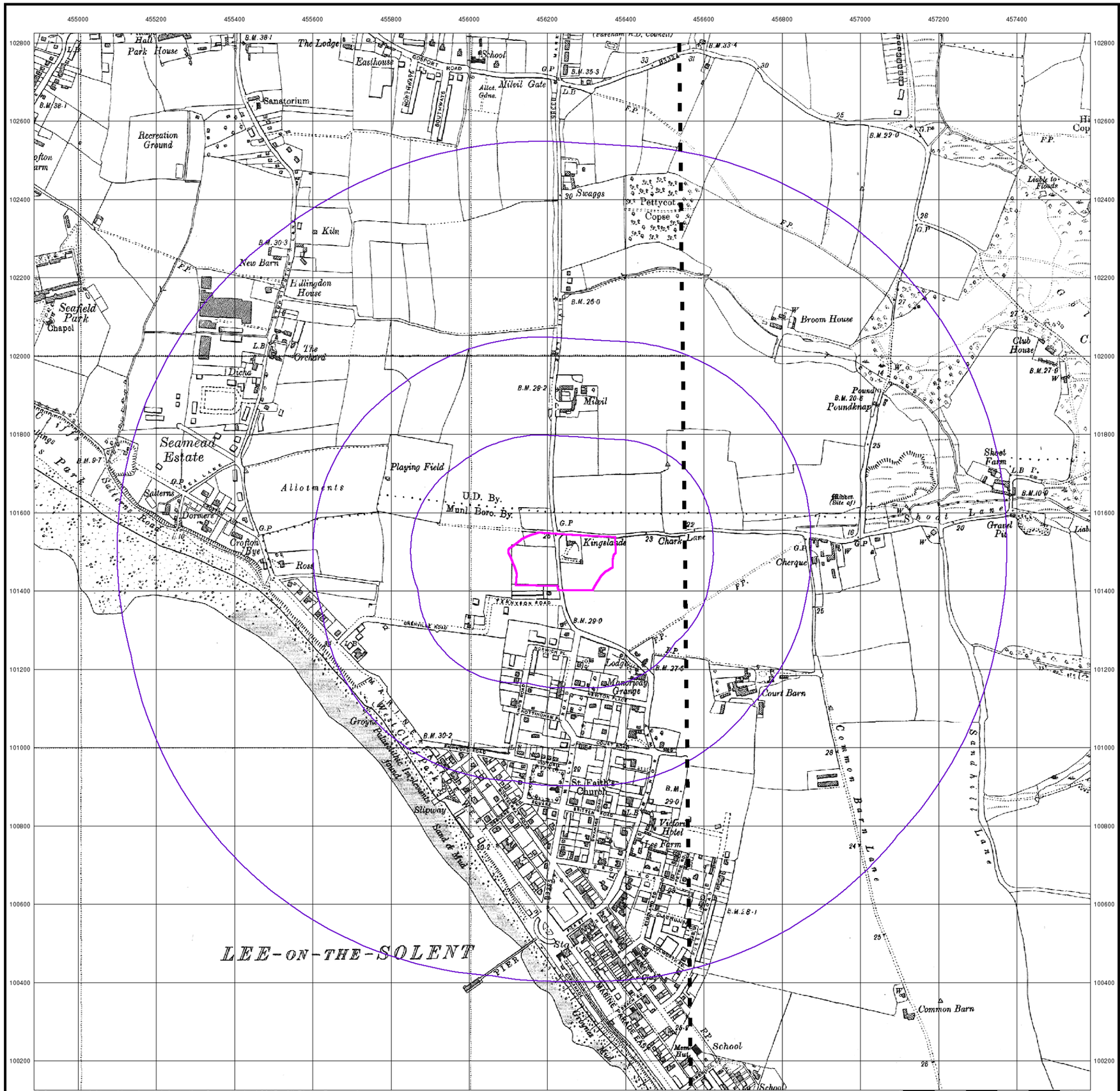

soiltechnics

environmental and geotechnical consultants

Hampshire & Isle Of Wight

Published 1938

Source map scale - 1:10,560

The historical maps shown were reproduced from maps predominantly held at the scale adopted for England, Wales and Scotland in the 1840`s. In 1854 the 1:2,500 scale was adopted for mapping urban areas; these maps were used to update the 1:10,560 maps. The published date given therefore is often some years later than the surveyed date. Before 1938, all OS maps were based on the Cassini Projection, with independent surveys of a single county or group of counties, giving rise to significant inaccuracies in outlying areas. In the late 1940`s, a Provisional Edition was produced, which updated the 1:10,560 mapping from a number of sources. The maps appear unfinished - with all military camps and other strategic sites removed. These maps were initially overprinted with the National Grid. In 1970, the first 1:10,000 maps were produced using the Transverse Mercator Projection. The revision process continued until recently, with new editions appearing every 10 years or so for urban areas.

Map Name(s) and Date(s)

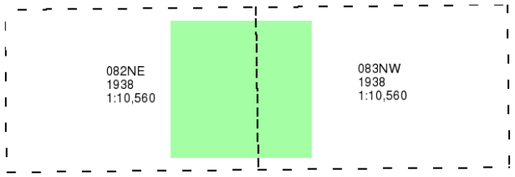

Historical Map - Slice A

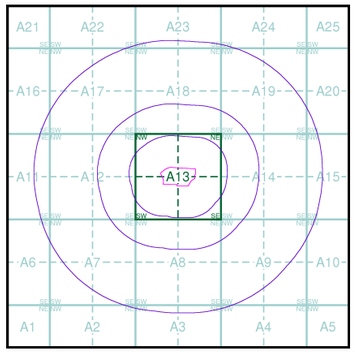

Order Details

Order Number:	65417518_1_1
Customer Ref:	STM3093A
National Grid Reference:	456240, 101480
Slice:	A
Site Area (Ha):	3.25
Search Buffer (m):	1000

Site Details

Daedalus Park, Gosport

Landmark Information Group

Tel: 0844 844 9952
Fax: 0844 844 9951
Web: www.envirocheck.co.uk

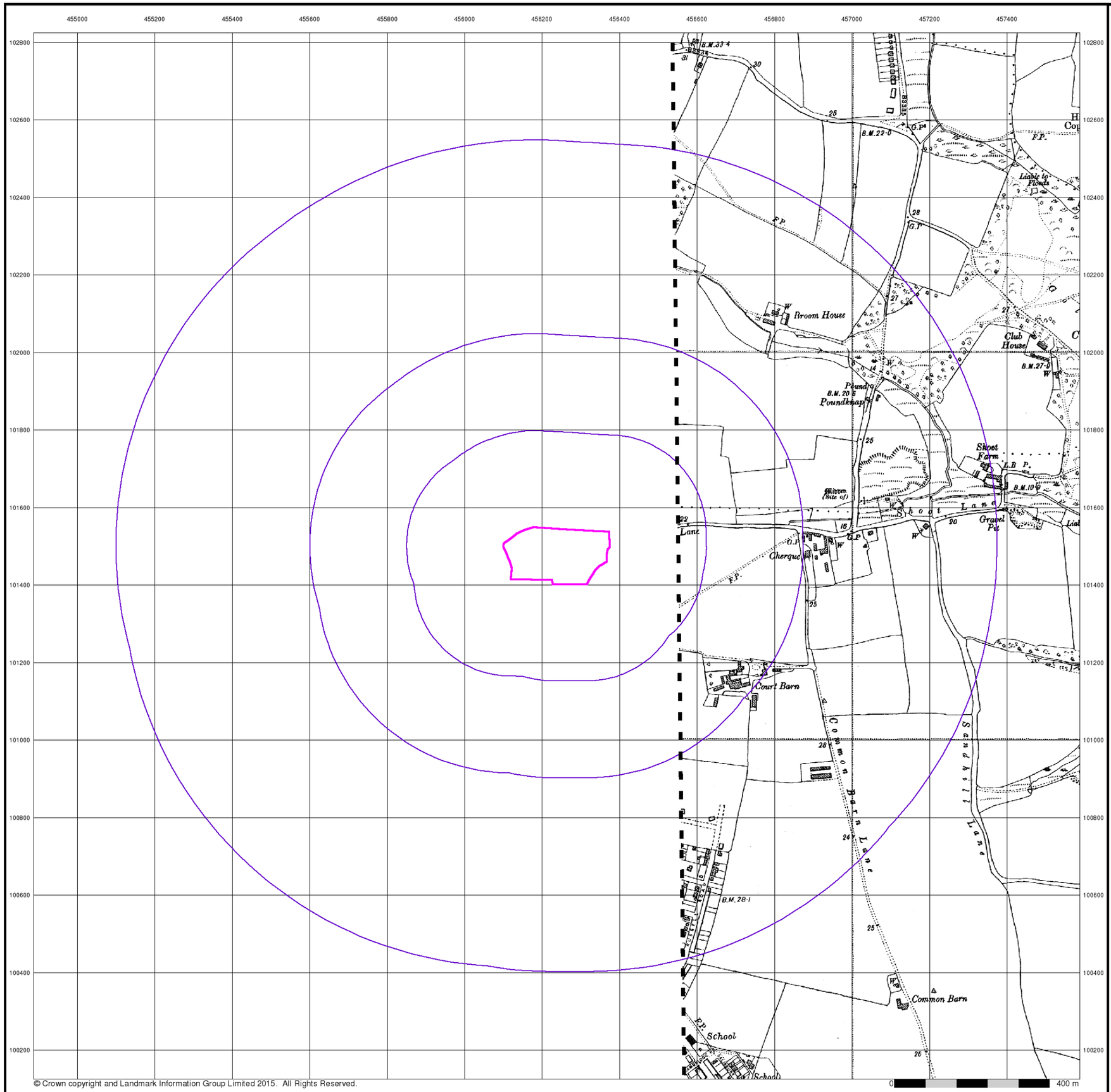

© Crown copyright and Landmark Information Group Limited 2015. All Rights Reserved.

soiltechnics
environmental and geotechnical consultants

Hampshire & Isle Of Wight

Published 1938

Source map scale - 1:10,560

The historical maps shown were reproduced from maps predominantly held at the scale adopted for England, Wales and Scotland in the 1840`s. In 1854 the 1:2,500 scale was adopted for mapping urban areas; these maps were used to update the 1:10,560 maps. The published date given therefore is often some years later than the surveyed date. Before 1938, all OS maps were based on the Cassini Projection, with independent surveys of a single county or group of counties, giving rise to significant inaccuracies in outlying areas. In the late 1940`s, a Provisional Edition was produced, which updated the 1:10,560 mapping from a number of sources. The maps appear unfinished - with all military camps and other strategic sites removed. These maps were initially overprinted with the National Grid. In 1970, the first 1:10,000 maps were produced using the Transverse Mercator Projection. The revision process continued until recently, with new editions appearing every 10 years or so for urban areas.

Map Name(s) and Date(s)

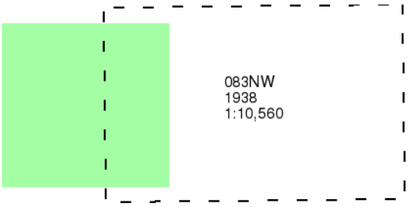

Historical Map - Slice A

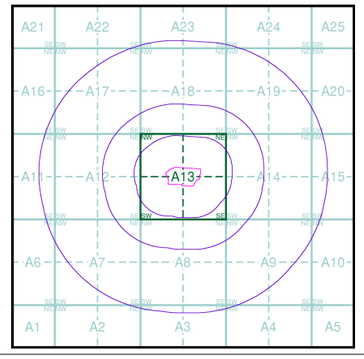

Order Details

Order Number:	65417518_1_1
Customer Ref:	STM3093A
National Grid Reference:	456240, 101480
Slice:	A
Site Area (Ha):	3.25
Search Buffer (m):	1000

Site Details

Daedalus Park, Gosport

Landmark Information Group
Tel: 0844 844 9952
Fax: 0844 844 9951
Web: www.envirocheck.co.uk

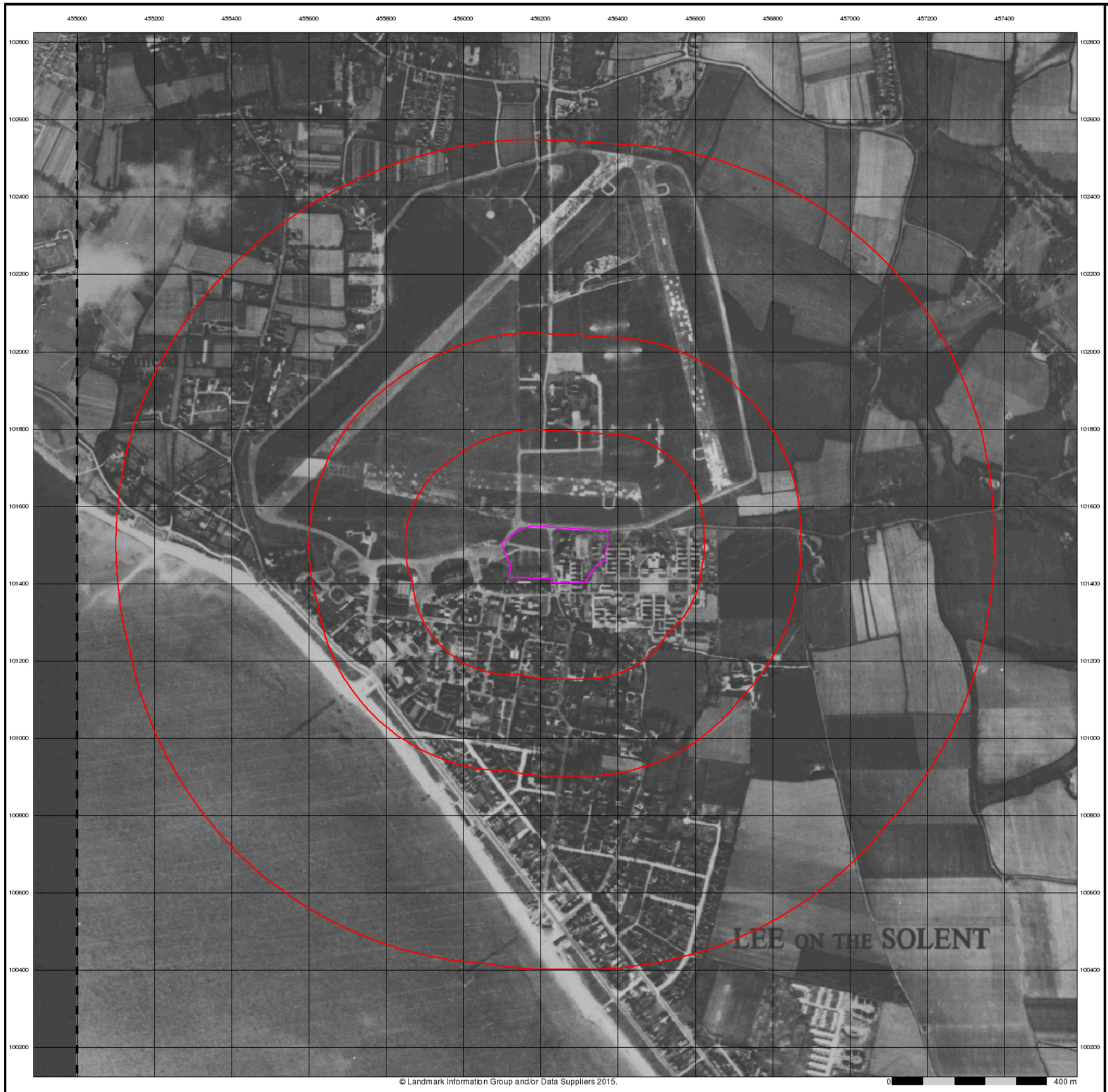

© Landmark Information Group and/or Data Suppliers 2015.

soiltechnics
environmental and geotechnical consultants

Historical Aerial Photography
Published 1949
Source map scale - 1:10,560

The Historical Aerial Photos were produced by the Ordnance Survey at a scale of 1:1,250 and 1:10,560 from Air Force photography. They were produced between 1944 and 1951 as an interim measure, pending preparation of conventional mapping, due to post war resource shortages. New security measures in the 1950's meant that every photograph was re-checked for potentially unsafe information with security sites replaced by fake fields or clouds. The original editions were withdrawn and only later made available after a period of fifty years although due to the accuracy of the editing, without viewing both revisions it is not easy to spot the edits. Where available Landmark have included both revisions.

© Landmark Information Group and/or Data Suppliers 2010.

Map Name(s) and Date(s)

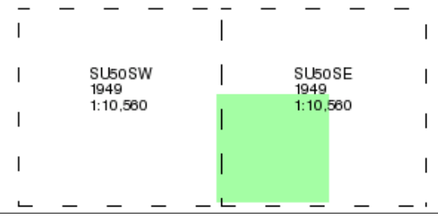

Historical Aerial Photography - Slice A

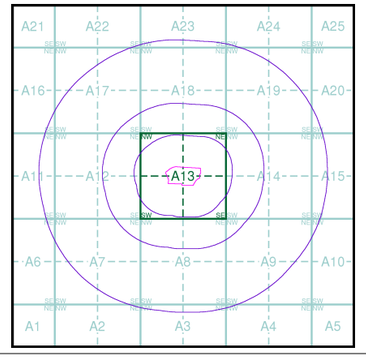

BRITISH LIBRARY

Order Details

Order Number:	65417518_1_1
Customer Ref:	STM3093A
National Grid Reference:	456240, 101480
Slice:	A
Site Area (Ha):	3.25
Search Buffer (m):	1000

Site Details

Daedalus Park, Gosport

Landmark Information Group
Tel: 0844 844 9952
Fax: 0844 844 9951
Web: www.envirocheck.co.uk



© Crown copyright and Landmark Information Group Limited 2015. All Rights Reserved.

soiltechnics
environmental and geotechnical consultants

Ordnance Survey Plan

Published 1962 - 1963

Source map scale - 1:10,000

The historical maps shown were reproduced from maps predominantly held at the scale adopted for England, Wales and Scotland in the 1840`s. In 1854 the 1:2,500 scale was adopted for mapping urban areas; these maps were used to update the 1:10,560 maps. The published date given therefore is often some years later than the surveyed date. Before 1938, all OS maps were based on the Cassini Projection, with independent surveys of a single county or group of counties, giving rise to significant inaccuracies in outlying areas. In the late 1940`s, a Provisional Edition was produced, which updated the 1:10,560 mapping from a number of sources. The maps appear unfinished - with all military camps and other strategic sites removed. These maps were initially overprinted with the National Grid. In 1970, the first 1:10,000 maps were produced using the Transverse Mercator Projection. The revision process continued until recently, with new editions appearing every 10 years or so for urban areas.

Map Name(s) and Date(s)

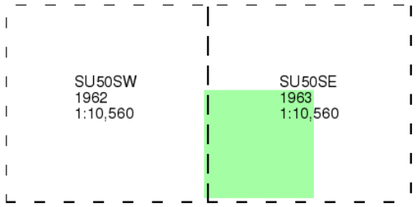

Historical Map - Slice A

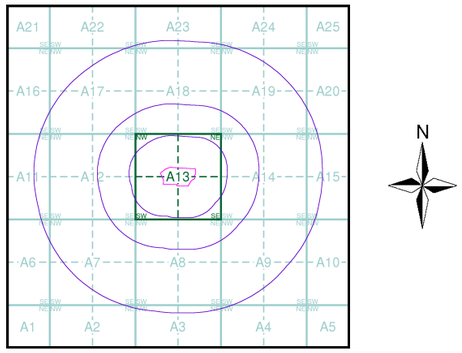

Order Details

Order Number:	65417518_1_1
Customer Ref:	STM3093A
National Grid Reference:	456240, 101480
Slice:	A
Site Area (Ha):	3.25
Search Buffer (m):	1000

Site Details

Daedalus Park, Gosport

Landmark Information Group
Tel: 0844 844 9952
Fax: 0844 844 9951
Web: www.envirocheck.co.uk

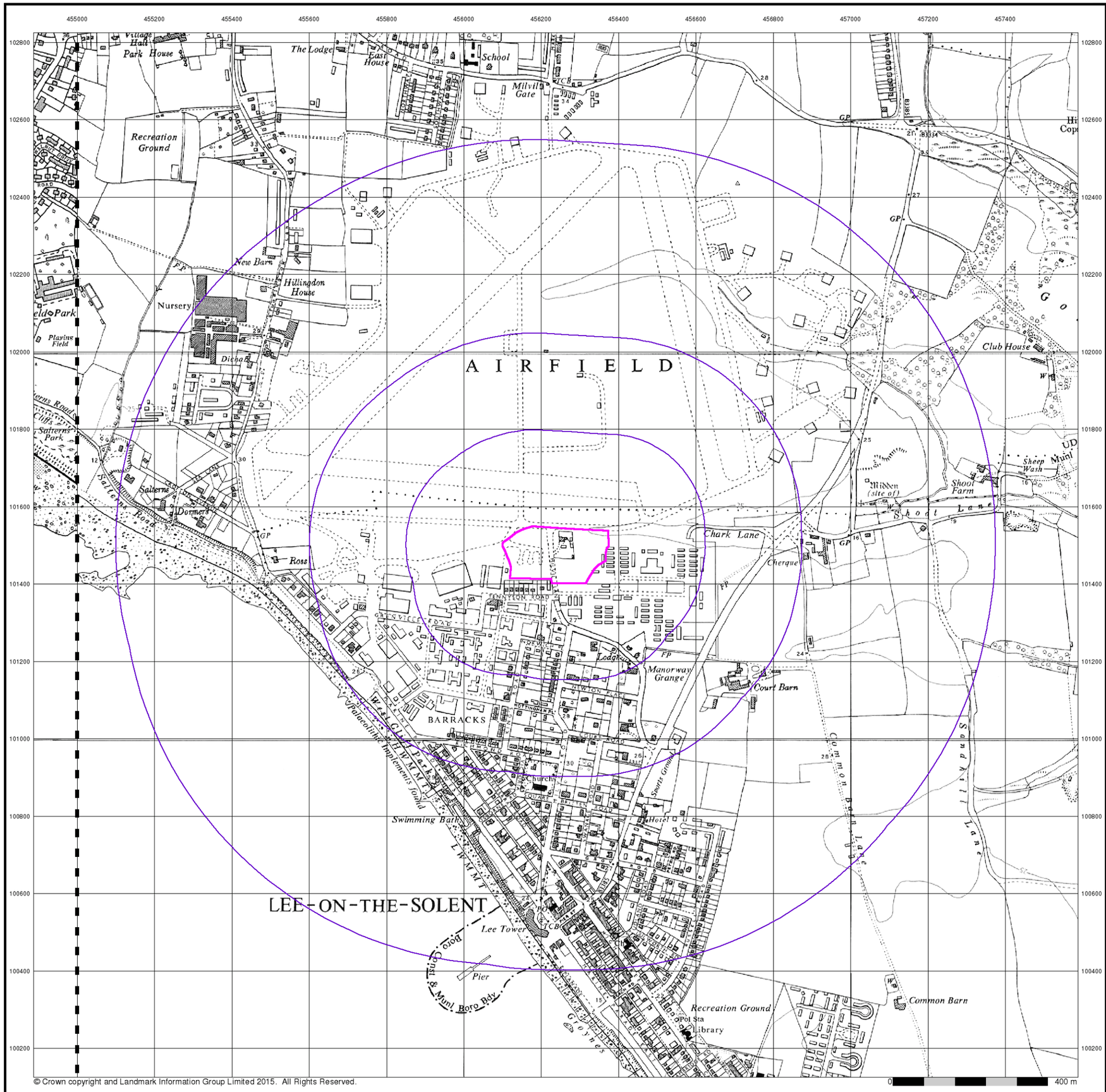

© Crown copyright and Landmark Information Group Limited 2015. All Rights Reserved.

soiltechnics
environmental and geotechnical consultants

Ordnance Survey Plan

Published 1963 - 1968

Source map scale - 1:10,000

The historical maps shown were reproduced from maps predominantly held at the scale adopted for England, Wales and Scotland in the 1840`s. In 1854 the 1:2,500 scale was adopted for mapping urban areas; these maps were used to update the 1:10,560 maps. The published date given therefore is often some years later than the surveyed date. Before 1938, all OS maps were based on the Cassini Projection, with independent surveys of a single county or group of counties, giving rise to significant inaccuracies in outlying areas. In the late 1940`s, a Provisional Edition was produced, which updated the 1:10,560 mapping from a number of sources. The maps appear unfinished - with all military camps and other strategic sites removed. These maps were initially overprinted with the National Grid. In 1970, the first 1:10,000 maps were produced using the Transverse Mercator Projection. The revision process continued until recently, with new editions appearing every 10 years or so for urban areas.

Map Name(s) and Date(s)

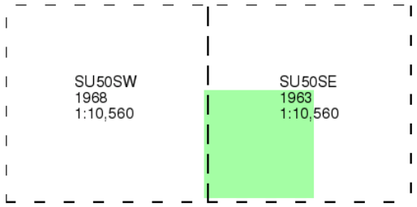

Historical Map - Slice A

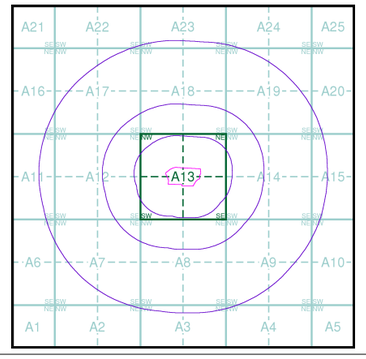

Order Details

Order Number:	65417518_1_1
Customer Ref:	STM3093A
National Grid Reference:	456240, 101480
Slice:	A
Site Area (Ha):	3.25
Search Buffer (m):	1000

Site Details

Daedalus Park, Gosport

Landmark Information Group
Tel: 0844 844 9952
Fax: 0844 844 9951
Web: www.envirocheck.co.uk



soiltechnics

environmental and geotechnical consultants

Ordnance Survey Plan

Published 1968

Source map scale - 1:10,000

The historical maps shown were reproduced from maps predominantly held at the scale adopted for England, Wales and Scotland in the 1840`s. In 1854 the 1:2,500 scale was adopted for mapping urban areas; these maps were used to update the 1:10,560 maps. The published date given therefore is often some years later than the surveyed date. Before 1938, all OS maps were based on the Cassini Projection, with independent surveys of a single county or group of counties, giving rise to significant inaccuracies in outlying areas. In the late 1940`s, a Provisional Edition was produced, which updated the 1:10,560 mapping from a number of sources. The maps appear unfinished - with all military camps and other strategic sites removed. These maps were initially overprinted with the National Grid. In 1970, the first 1:10,000 maps were produced using the Transverse Mercator Projection. The revision process continued until recently, with new editions appearing every 10 years or so for urban areas.

Map Name(s) and Date(s)

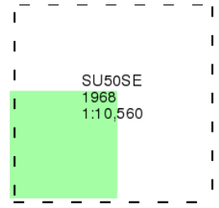

Historical Map - Slice A

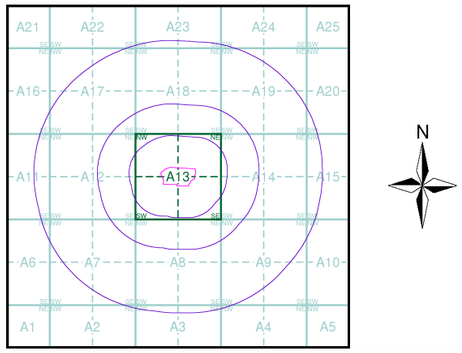

Order Details

Order Number:	65417518_1_1
Customer Ref:	STM3093A
National Grid Reference:	456240, 101480
Slice:	A
Site Area (Ha):	3.25
Search Buffer (m):	1000

Site Details

Daedalus Park, Gosport

Landmark Information Group

Tel: 0844 844 9952
Fax: 0844 844 9951
Web: www.envirocheck.co.uk