

© Crown copyright and Landmark Information Group Limited 2015. All Rights Reserved.

soiltechnics

environmental and geotechnical consultants

Ordnance Survey Plan

Published 1975

Source map scale - 1:10,000

The historical maps shown were reproduced from maps predominantly held at the scale adopted for England, Wales and Scotland in the 1840`s. In 1854 the 1:2,500 scale was adopted for mapping urban areas; these maps were used to update the 1:10,560 maps. The published date given therefore is often some years later than the surveyed date. Before 1938, all OS maps were based on the Cassini Projection, with independent surveys of a single county or group of counties, giving rise to significant inaccuracies in outlying areas. In the late 1940`s, a Provisional Edition was produced, which updated the 1:10,560 mapping from a number of sources. The maps appear unfinished - with all military camps and other strategic sites removed. These maps were initially overprinted with the National Grid. In 1970, the first 1:10,000 maps were produced using the Transverse Mercator Projection. The revision process continued until recently, with new editions appearing every 10 years or so for urban areas.

Map Name(s) and Date(s)

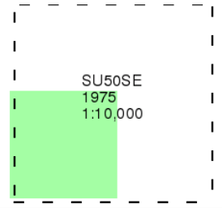

Historical Map - Slice A

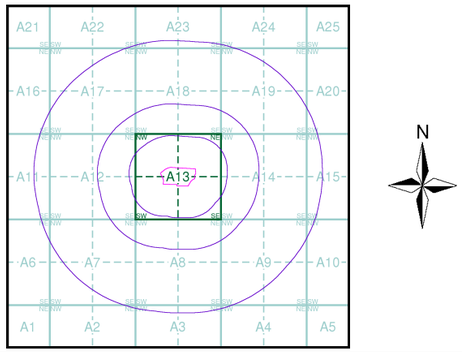

Order Details

Order Number:	65417518_1_1
Customer Ref:	STM3093A
National Grid Reference:	456240, 101480
Slice:	A
Site Area (Ha):	3.25
Search Buffer (m):	1000

Site Details

Daedalus Park, Gosport

Landmark Information Group

Tel: 0844 844 9952
Fax: 0844 844 9951
Web: www.envirocheck.co.uk



© Crown copyright and Landmark Information Group Limited 2015. All Rights Reserved.

soiltechnics

environmental and geotechnical consultants

Ordnance Survey Plan

Published 1983 - 1984

Source map scale - 1:10,000

The historical maps shown were reproduced from maps predominantly held at the scale adopted for England, Wales and Scotland in the 1840`s. In 1854 the 1:2,500 scale was adopted for mapping urban areas; these maps were used to update the 1:10,560 maps. The published date given therefore is often some years later than the surveyed date. Before 1938, all OS maps were based on the Cassini Projection, with independent surveys of a single county or group of counties, giving rise to significant inaccuracies in outlying areas. In the late 1940`s, a Provisional Edition was produced, which updated the 1:10,560 mapping from a number of sources. The maps appear unfinished - with all military camps and other strategic sites removed. These maps were initially overprinted with the National Grid. In 1970, the first 1:10,000 maps were produced using the Transverse Mercator Projection. The revision process continued until recently, with new editions appearing every 10 years or so for urban areas.

Map Name(s) and Date(s)

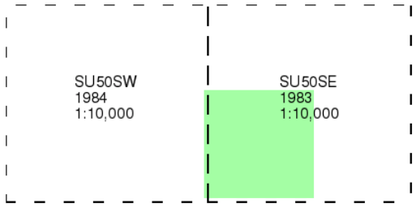

Historical Map - Slice A

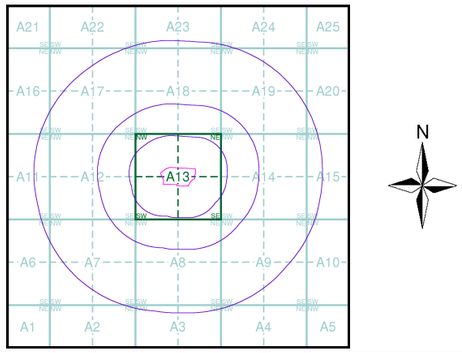

Order Details

Order Number:	65417518_1_1
Customer Ref:	STM3093A
National Grid Reference:	456240, 101480
Slice:	A
Site Area (Ha):	3.25
Search Buffer (m):	1000

Site Details

Daedalus Park, Gosport

Landmark Information Group

Tel: 0844 844 9952
Fax: 0844 844 9951
Web: www.envirocheck.co.uk


455000
455200
455400
455600
455800
456000
456200
456400
456600
456800
457000
457200
457400
102800
102600
102400
102200
102000
101800
101600
101400
101200
101000
100800
100600
100400
100200
ЛИ-ОН-ТЕ-СОЛЕНТ
аэрд.Ли-он-те-Солент
Уэст-Лодж
коттеджи Хайбанк
ферма Черк
ферма Шут
зона отдыха
стрельбище
спорт пл.
шк.
клуб
пляж
Чарк-Комон
площадка для игры в гольф
ул.Бруммуэй
ул.Ли-Он-Солент
ул.Ньютон-плейс
ул.Нортгемптон-роуд
ул.Ричмонд-роуд
ул.Брайтен-роуд
ул.Чарк-лейн
ул.Нортбейсингстоук-лейн
ул.Коммон-бартон-роуд
ул.Спенсер-лейн
ул.Коллингвуд-роуд
ул.Ньюбридж-роуд
ул.Ньюфорест-авеню
ул.Солтернс-роуд
ул.Силейн
ул.Ньюфорест-авеню
ул.Ньюфорест-роуд
ул.Ньюфорест-плейс
ул.Ньюфорест-клоуз



© Crown copyright and Landmark Information Group Limited 2015. All Rights Reserved.

soiltechnics

environmental and geotechnical consultants

Ordnance Survey Plan

Published 1991

Source map scale - 1:10,000

The historical maps shown were reproduced from maps predominantly held at the scale adopted for England, Wales and Scotland in the 1840`s. In 1854 the 1:2,500 scale was adopted for mapping urban areas; these maps were used to update the 1:10,560 maps. The published date given therefore is often some years later than the surveyed date. Before 1938, all OS maps were based on the Cassini Projection, with independent surveys of a single county or group of counties, giving rise to significant inaccuracies in outlying areas. In the late 1940`s, a Provisional Edition was produced, which updated the 1:10,560 mapping from a number of sources. The maps appear unfinished - with all military camps and other strategic sites removed. These maps were initially overprinted with the National Grid. In 1970, the first 1:10,000 maps were produced using the Transverse Mercator Projection. The revision process continued until recently, with new editions appearing every 10 years or so for urban areas.

Map Name(s) and Date(s)

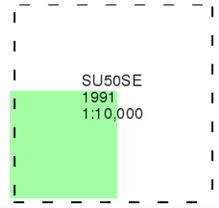

Historical Map - Slice A

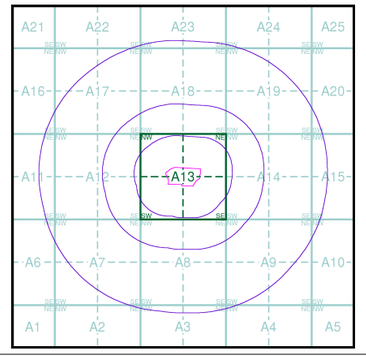

Order Details

Order Number:	65417518_1_1
Customer Ref:	STM3093A
National Grid Reference:	456240, 101480
Slice:	A
Site Area (Ha):	3.25
Search Buffer (m):	1000

Site Details

Daedalus Park, Gosport

Landmark Information Group

Tel: 0844 844 9952
Fax: 0844 844 9951
Web: www.envirocheck.co.uk



© Crown copyright. All Rights Reserved. Licence Number 100022432.

soiltechnics

environmental and geotechnical consultants

VectorMap Local

Published 2014

Source map scale - 1:10,000

VectorMap Local (Raster) is Ordnance Survey's highest detailed 'backdrop' mapping product. These maps are produced from OS's VectorMap Local, a simple vector dataset at a nominal scale of 1:10,000, covering the whole of Great Britain, that has been designed for creating graphical mapping. OS VectorMap Local is derived from large-scale information surveyed at 1:1250 scale (covering major towns and cities),1:2500 scale (smaller towns, villages and developed rural areas), and 1:10 000 scale (mountain, moorland and river estuary areas).

Map Name(s) and Date(s)

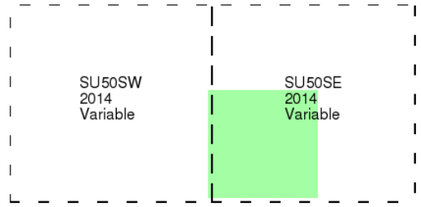

Historical Map - Slice A

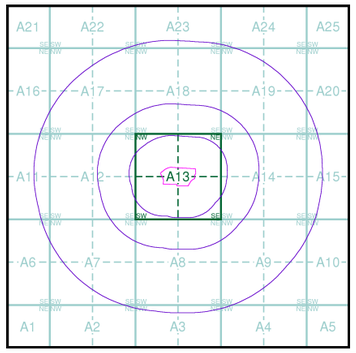

Order Details

Order Number:	65417518_1_1
Customer Ref:	STM3093A
National Grid Reference:	456240, 101480
Slice:	A
Site Area (Ha):	3.25
Search Buffer (m):	1000

Site Details

Daedalus Park, Gosport

Landmark Information Group

Tel: 0844 844 9952
Fax: 0844 844 9951
Web: www.envirocheck.co.uk

Historical Mapping Legends

Ordnance Survey County Series and Ordnance Survey Plan 1:2,500

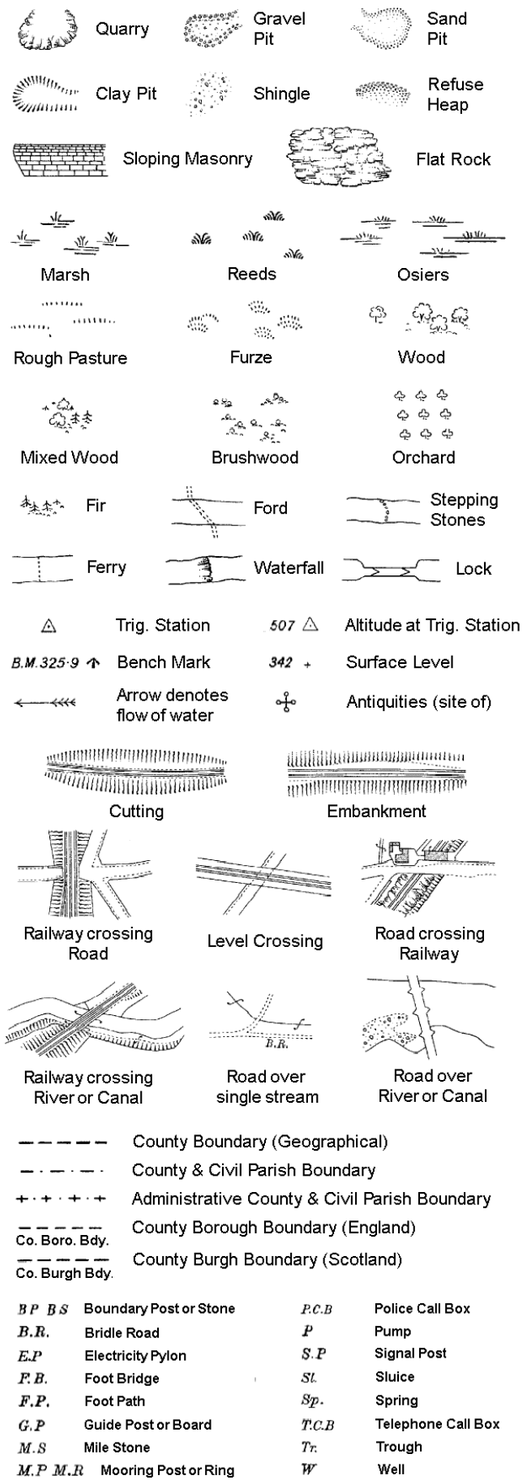

B P B S	Boundary Post or Stone	P.C.B	Police Call Box
B.R.	Bridle Road	P	Pump
E.P	Electricity Pylon	S.P	Signal Post
F.B.	Foot Bridge	St.	Sluice
F.P.	Foot Path	Sp.	Spring
G.P	Guide Post or Board	T.C.B	Telephone Call Box
M.S	Mile Stone	Tr.	Trough
M.P M.R	Mooring Post or Ring	W	Well

Ordnance Survey Plan, Additional SIMs and Supply of Unpublished Survey Information 1:2,500 and 1:1,250

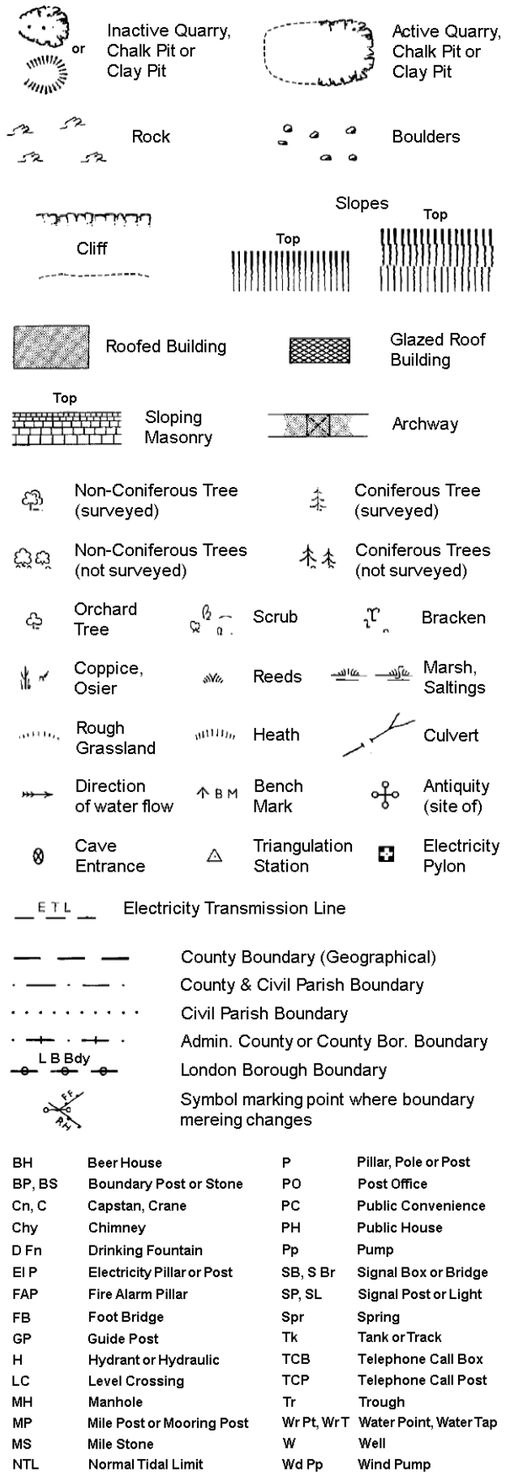

BH	Beer House	P	Pillar, Pole or Post
BP, BS	Boundary Post or Stone	PO	Post Office
Cn, C	Capstan, Crane	PC	Public Convenience
Chy	Chimney	PH	Public House
D Fn	Drinking Fountain	Pp	Pump
El P	Electricity Pillar or Post	SB, S Br	Signal Box or Bridge
FAP	Fire Alarm Pillar	SP, SL	Signal Post or Light
FB	Foot Bridge	Spr	Spring
GP	Guide Post	Tk	Tank or Track
H	Hydrant or Hydraulic	TCB	Telephone Call Box
LC	Level Crossing	TCP	Telephone Call Post
MH	Manhole	Tr	Trough
MP	Mile Post or Mooring Post	Wr Pt, Wr T	Water Point, Water Tap
MS	Mile Stone	W	Well
NTL	Normal Tidal Limit	Wd Pp	Wind Pump

Large-Scale National Grid Data 1:2,500 and 1:1,250

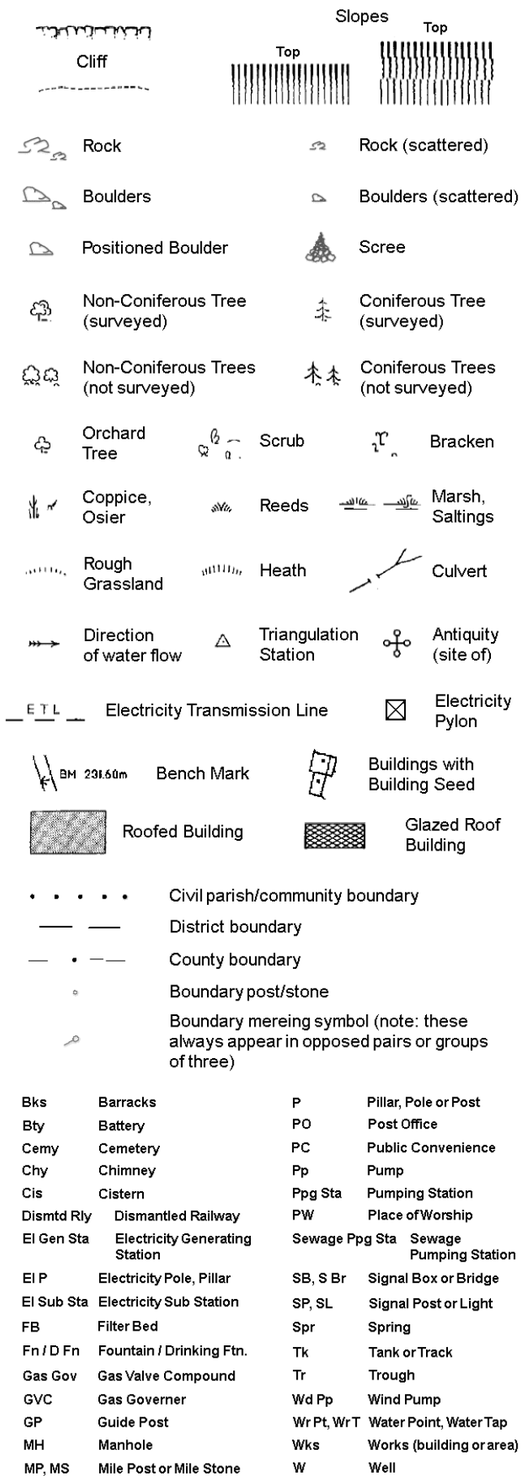

Bks	Barracks	P	Pillar, Pole or Post
Bty	Battery	PO	Post Office
Cemy	Cemetery	PC	Public Convenience
Chy	Chimney	Pp	Pump
Cis	Cistern	Ppg Sta	Pumping Station
Dismtd Rly	Dismantled Railway	PW	Place of Worship
El Gen Sta	Electricity Generating Station	Sewage Ppg Sta	Sewage Pumping Station
El P	Electricity Pole, Pillar	SB, S Br	Signal Box or Bridge
El Sub Sta	Electricity Sub Station	SP, SL	Signal Post or Light
FB	Filter Bed	Spr	Spring
Fn / D Fn	Fountain / Drinking Ftn.	Tk	Tank or Track
Gas Gov	Gas Valve Compound	Tr	Trough
GVC	Gas Governer	Wd Pp	Wind Pump
GP	Guide Post	Wr Pt, Wr T	Water Point, Water Tap
MH	Manhole	Wks	Works (building or area)
MP, MS	Mile Post or Mile Stone	W	Well

soiltechnics
environmental and geotechnical consultants

Historical Mapping & Photography included:

Mapping Type	Scale	Date	Pg
Hampshire & Isle Of Wight	1:2,500	1868 - 1879	2
Hampshire & Isle Of Wight	1:2,500	1897 - 1898	3
Hampshire & Isle Of Wight	1:2,500	1909	4
Hampshire & Isle Of Wight	1:2,500	1932 - 1933	5
Ordnance Survey Plan	1:2,500	1964 - 1965	6
Supply of Unpublished Survey Information	1:2,500	1973	7
Ordnance Survey Plan	1:2,500	1976 - 1985	8
Additional SIMs	1:2,500	1978	9
Ordnance Survey Plan	1:1,250	1982	10
Additional SIMs	1:1,250	1987	11
Additional SIMs	1:1,250	1988	12
Ordnance Survey Plan	1:1,250	1991	13
Large-Scale National Grid Data	1:1,250	1993	14

Historical Map - Segment A13

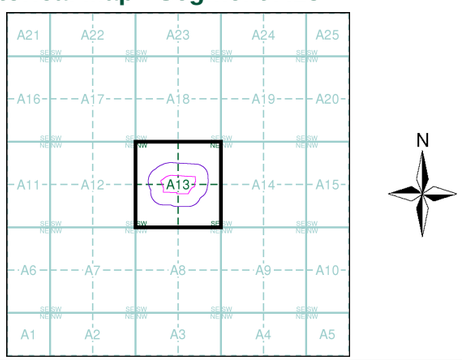

Order Details

Order Number:	65417518_1_1
Customer Ref:	STM3093A
National Grid Reference:	456240, 101480
Slice:	A
Site Area (Ha):	3.25
Search Buffer (m):	100

Site Details

Daedalus Park, Gosport

Landmark Information Group
Tel: 0844 844 9952
Fax: 0844 844 9951
Web: www.envirocheck.co.uk

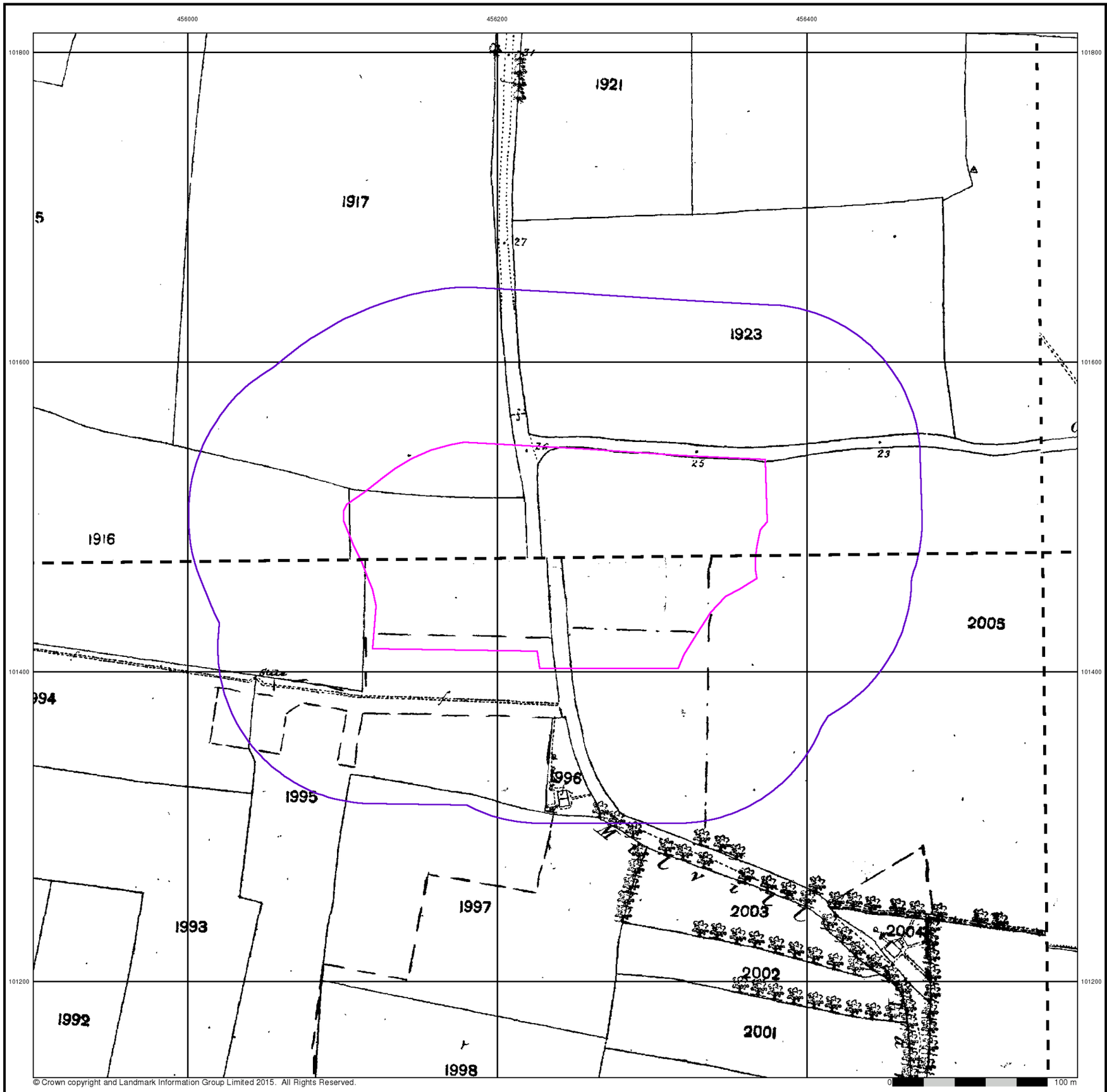

soiltechnics

environmental and geotechnical consultants

Hampshire & Isle Of Wight

Published 1868 - 1879

Source map scale - 1:2,500

The historical maps shown were reproduced from maps predominantly held at the scale adopted for England, Wales and Scotland in the 1840`s. In 1854 the 1:2,500 scale was adopted for mapping urban areas and by 1896 it covered the whole of what were considered to be the cultivated parts of Great Britain. The published date given below is often some years later than the surveyed date. Before 1938, all OS maps were based on the Cassini Projection, with independent surveys of a single county or group of counties, giving rise to significant inaccuracies in outlying areas.

Map Name(s) and Date(s)

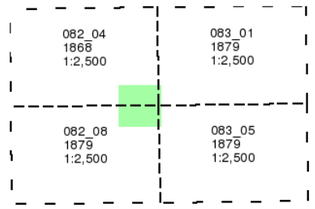

Historical Map - Segment A13

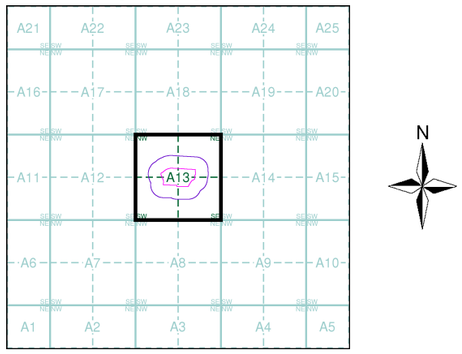

Order Details

Order Number:	65417518_1_1
Customer Ref:	STM3093A
National Grid Reference:	456240, 101480
Slice:	A
Site Area (Ha):	3.25
Search Buffer (m):	100

Site Details

Daedalus Park, Gosport

Landmark Information Group

Tel: 0844 844 9952
Fax: 0844 844 9951
Web: www.envirocheck.co.uk

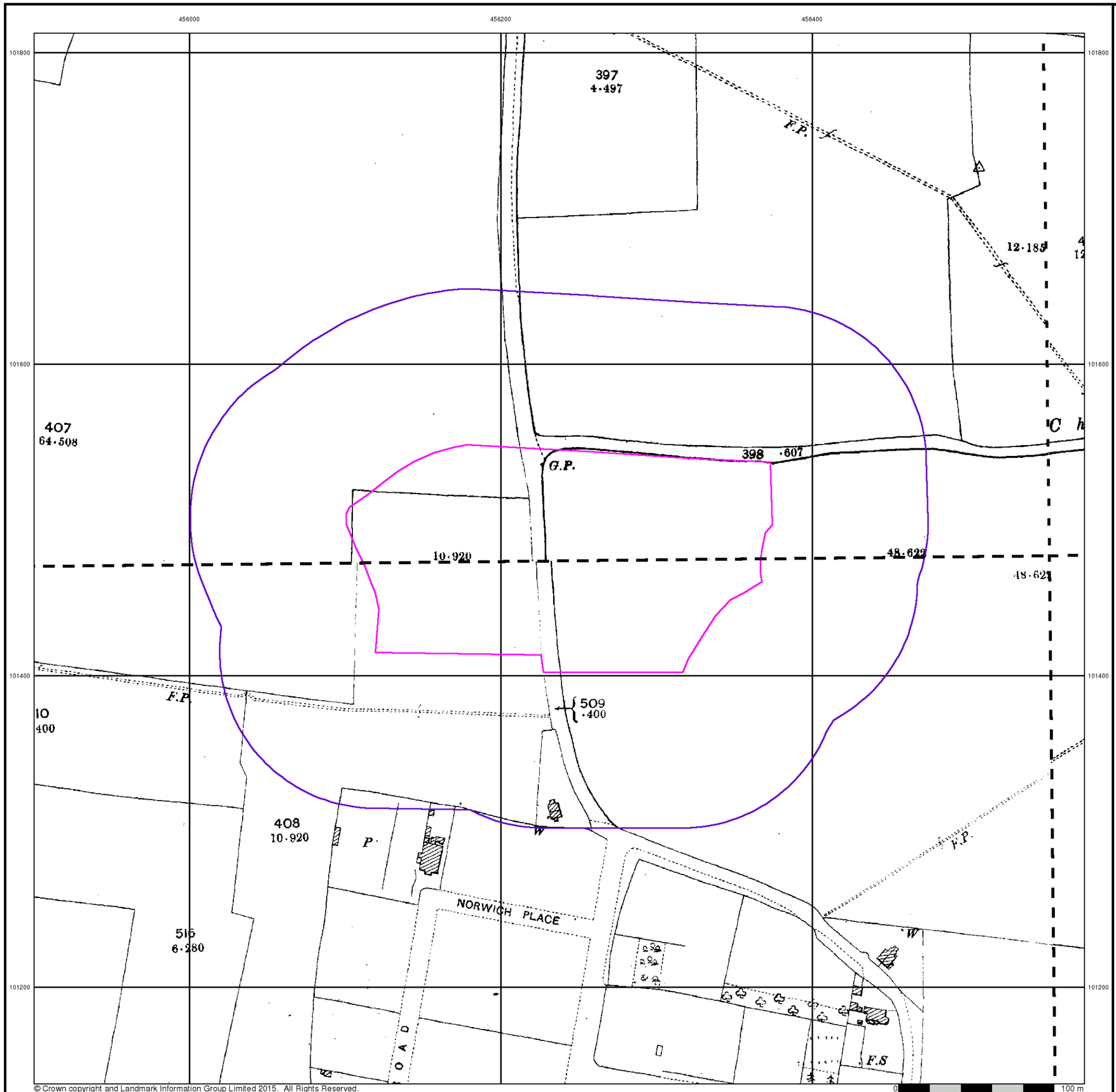

© Crown copyright and Landmark Information Group Limited 2015. All Rights Reserved.

soiltechnics

environmental and geotechnical consultants

Hampshire & Isle Of Wight

Published 1897 - 1898

Source map scale - 1:2,500

The historical maps shown were reproduced from maps predominantly held at the scale adopted for England, Wales and Scotland in the 1840`s. In 1854 the 1:2,500 scale was adopted for mapping urban areas and by 1896 it covered the whole of what were considered to be the cultivated parts of Great Britain. The published date given below is often some years later than the surveyed date. Before 1938, all OS maps were based on the Cassini Projection, with independent surveys of a single county or group of counties, giving rise to significant inaccuracies in outlying areas.

Map Name(s) and Date(s)

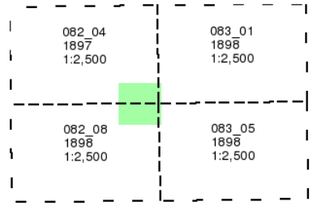

Historical Map - Segment A13

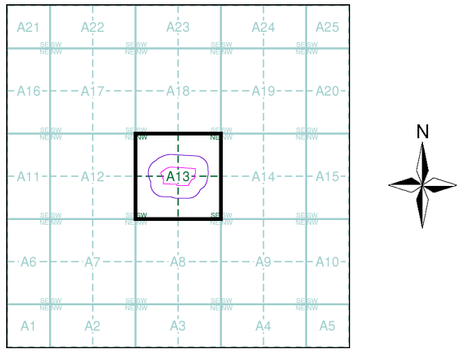

Order Details

Order Number:	65417518_1_1
Customer Ref:	STM3093A
National Grid Reference:	456240, 101480
Slice:	A
Site Area (Ha):	3.25
Search Buffer (m):	100

Site Details

Daedalus Park, Gosport

Landmark Information Group

Tel: 0844 844 9952
Fax: 0844 844 9951
Web: www.envirocheck.co.uk

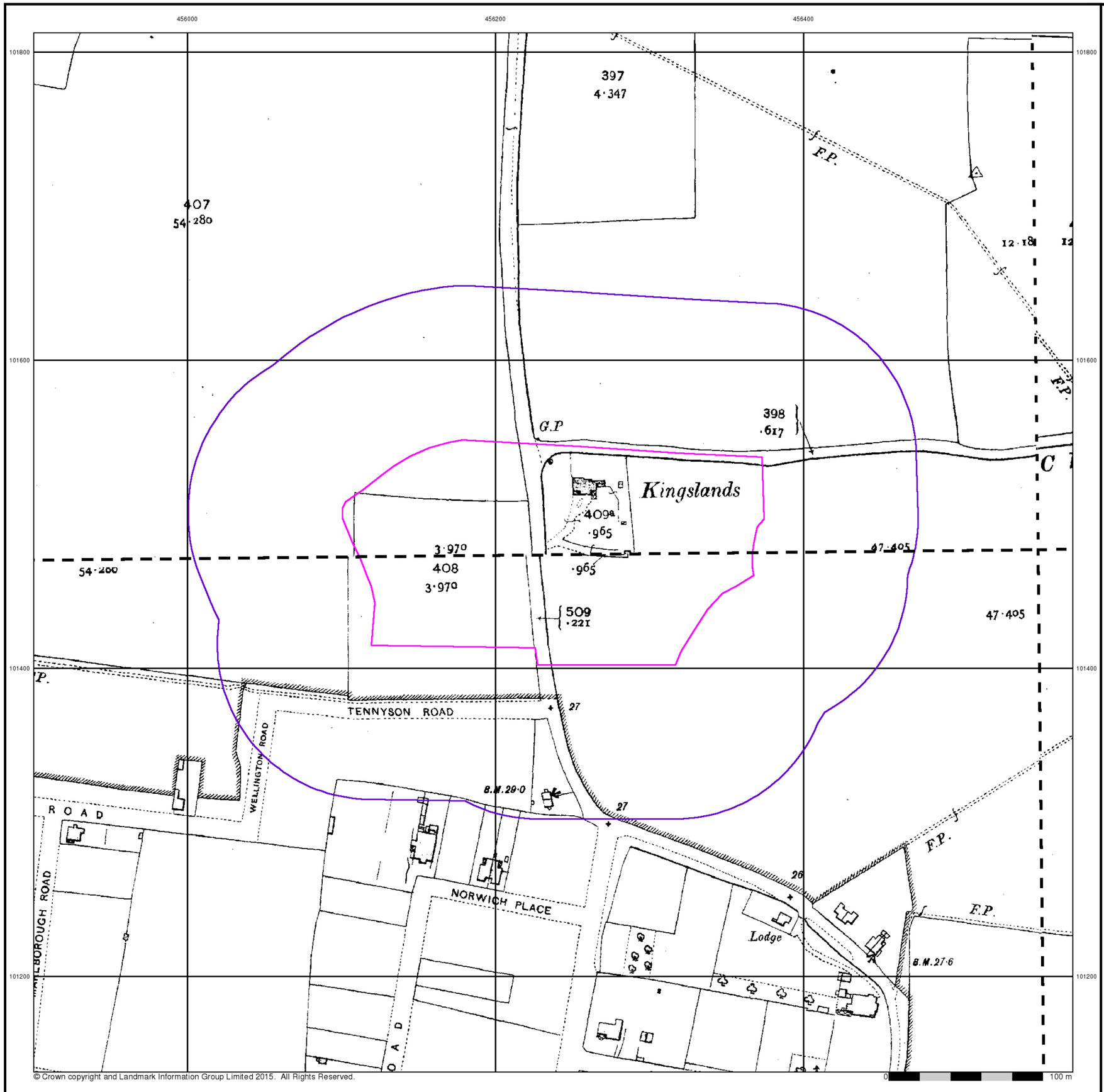

© Crown copyright and Landmark Information Group Limited 2015. All Rights Reserved.

soiltechnics
environmental and geotechnical consultants

Hampshire & Isle Of Wight

Published 1909

Source map scale - 1:2,500

The historical maps shown were reproduced from maps predominantly held at the scale adopted for England, Wales and Scotland in the 1840`s. In 1854 the 1:2,500 scale was adopted for mapping urban areas and by 1896 it covered the whole of what were considered to be the cultivated parts of Great Britain. The published date given below is often some years later than the surveyed date. Before 1938, all OS maps were based on the Cassini Projection, with independent surveys of a single county or group of counties, giving rise to significant inaccuracies in outlying areas.

Map Name(s) and Date(s)

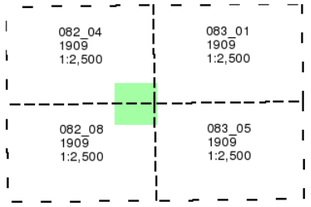

Historical Map - Segment A13

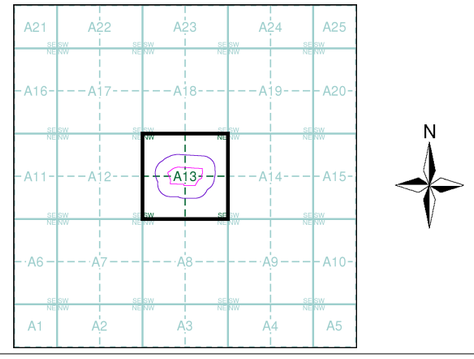

Order Details

Order Number:	65417518_1_1
Customer Ref:	STM3093A
National Grid Reference:	456240, 101480
Slice:	A
Site Area (Ha):	3.25
Search Buffer (m):	100

Site Details

Daedalus Park, Gosport

Landmark Information Group
Tel: 0844 844 9952
Fax: 0844 844 9951
Web: www.envirocheck.co.uk

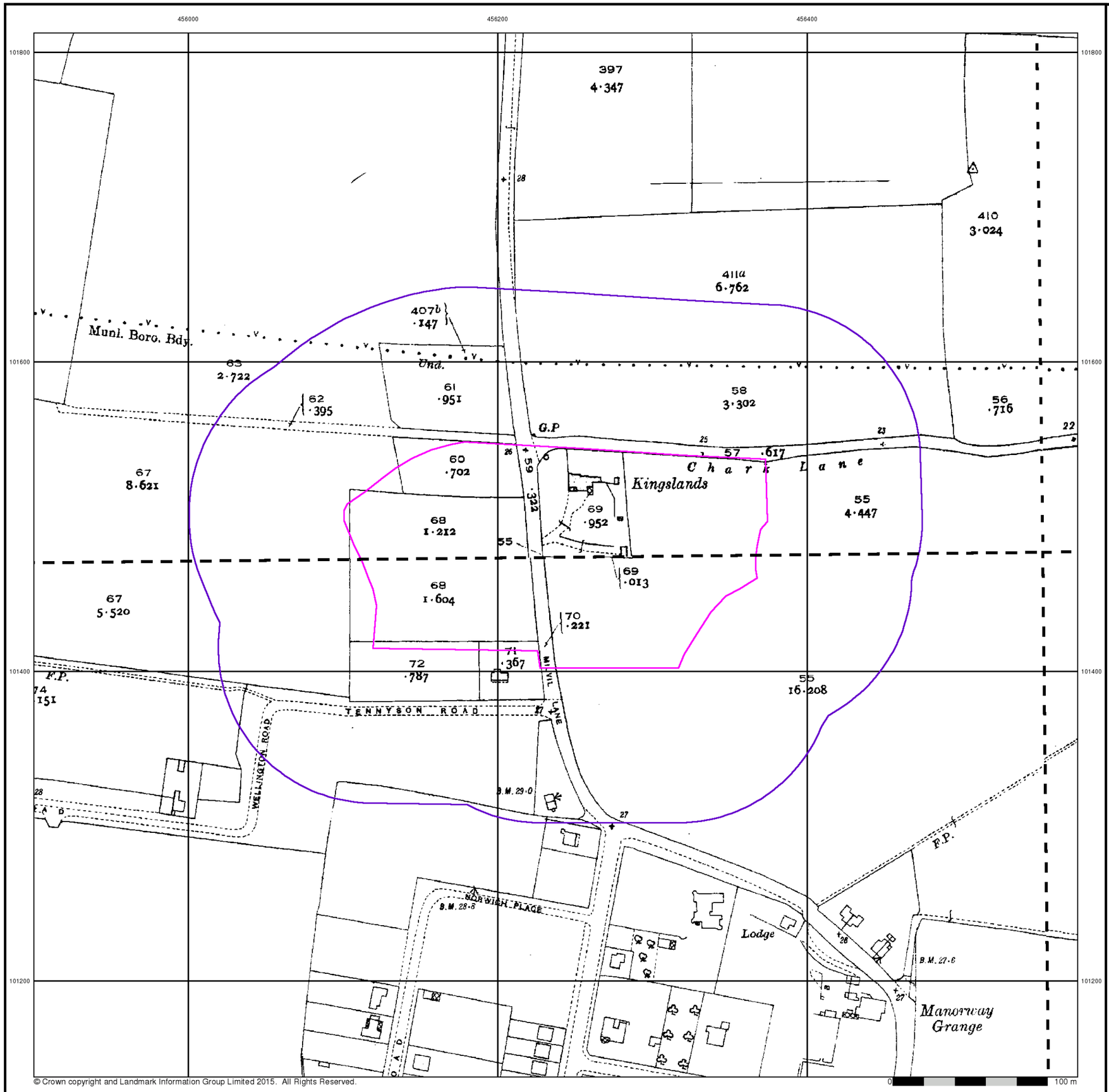

© Crown copyright and Landmark Information Group Limited 2015. All Rights Reserved.

soiltechnics
environmental and geotechnical consultants

Hampshire & Isle Of Wight

Published 1932 - 1933

Source map scale - 1:2,500

The historical maps shown were reproduced from maps predominantly held at the scale adopted for England, Wales and Scotland in the 1840`s. In 1854 the 1:2,500 scale was adopted for mapping urban areas and by 1896 it covered the whole of what were considered to be the cultivated parts of Great Britain. The published date given below is often some years later than the surveyed date. Before 1938, all OS maps were based on the Cassini Projection, with independent surveys of a single county or group of counties, giving rise to significant inaccuracies in outlying areas.

Map Name(s) and Date(s)

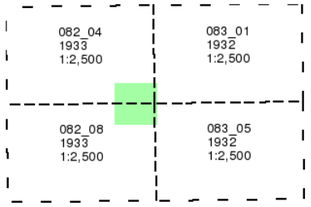

Historical Map - Segment A13

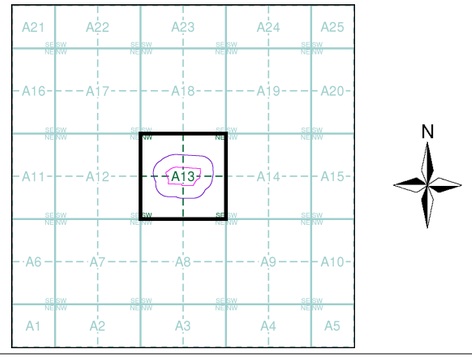

Order Details

Order Number:	65417518_1_1
Customer Ref:	STM3093A
National Grid Reference:	456240, 101480
Slice:	A
Site Area (Ha):	3.25
Search Buffer (m):	100

Site Details

Daedalus Park, Gosport

Landmark Information Group
Tel: 0844 844 9952
Fax: 0844 844 9951
Web: www.envirocheck.co.uk