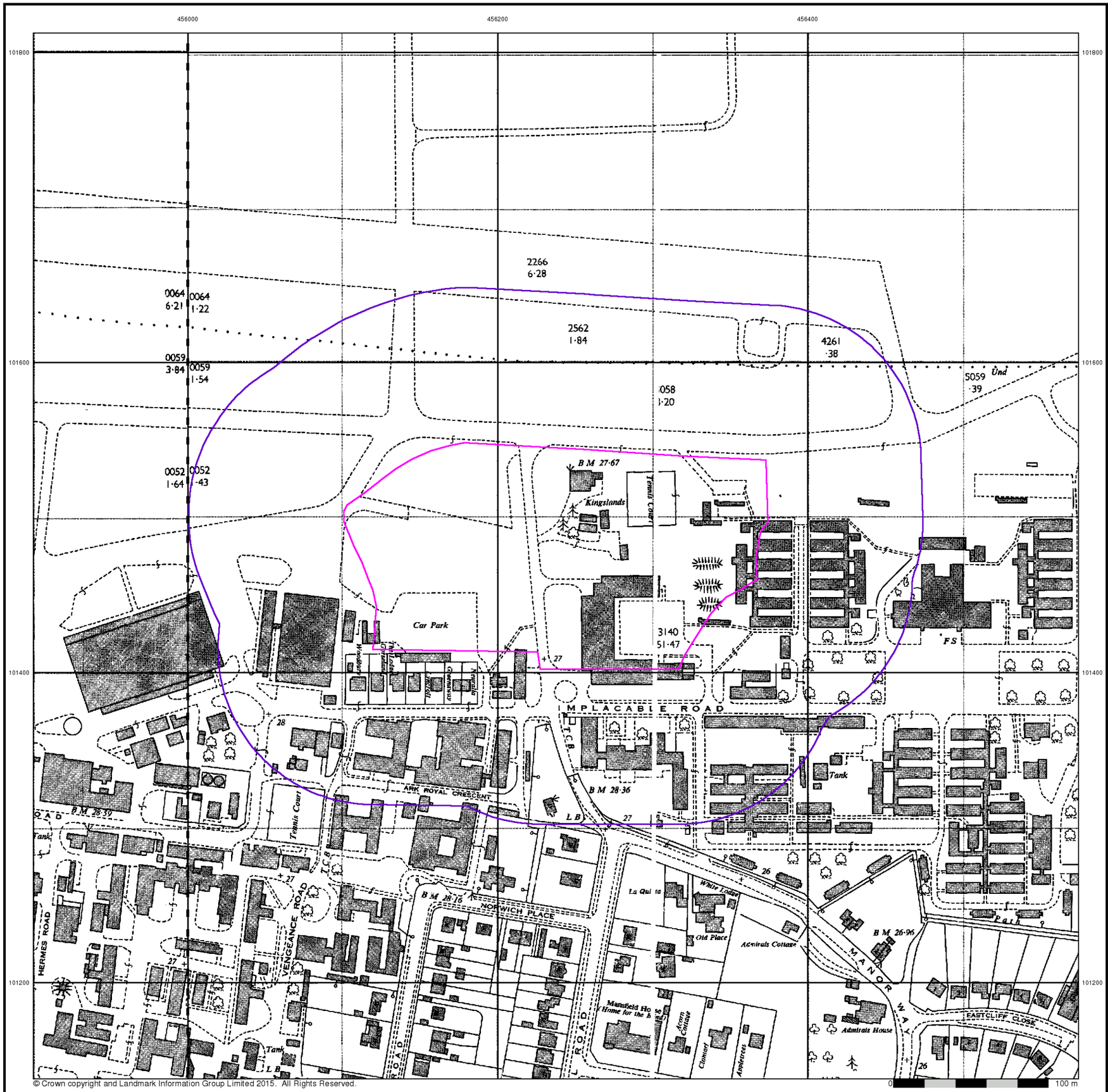

© Crown copyright and Landmark Information Group Limited 2015. All Rights Reserved.

soiltechnics
environmental and geotechnical consultants

Ordnance Survey Plan

Published 1964 - 1965

Source map scale - 1:2,500

The historical maps shown were reproduced from maps predominantly held at the scale adopted for England, Wales and Scotland in the 1840`s. In 1854 the 1:2,500 scale was adopted for mapping urban areas and by 1896 it covered the whole of what were considered to be the cultivated parts of Great Britain. The published date given below is often some years later than the surveyed date. Before 1938, all OS maps were based on the Cassini Projection, with independent surveys of a single county or group of counties, giving rise to significant inaccuracies in outlying areas.

Map Name(s) and Date(s)

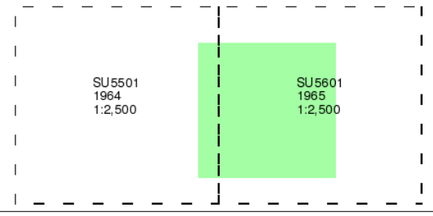

Historical Map - Segment A13

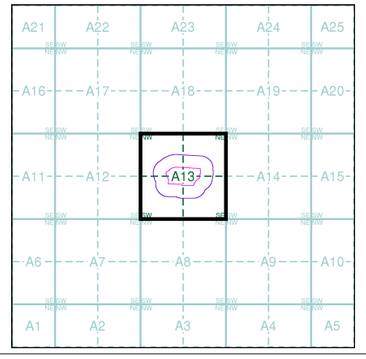

Order Details

Order Number:	65417518_1_1
Customer Ref:	STM3093A
National Grid Reference:	456240, 101480
Slice:	A
Site Area (Ha):	3.25
Search Buffer (m):	100

Site Details

Daedalus Park, Gosport

Landmark Information Group
Tel: 0844 844 9952
Fax: 0844 844 9951
Web: www.envirocheck.co.uk



© Crown copyright and Landmark Information Group Limited 2015. All Rights Reserved.

soiltechnics
environmental and geotechnical consultants

Supply of Unpublished Survey Information

Published 1973

Source map scale - 1:2,500

SUSI maps (Supply of Unpublished Survey Information) were produced between 1972 and 1977, mainly for internal use at Ordnance Survey. These were more of a `work-in-progress' plan as they showed updates of individual areas on a map. These maps were unpublished, and they do not represent a single moment in time. They were produced at both 1:2,500 and 1:1,250 scales.

Map Name(s) and Date(s)

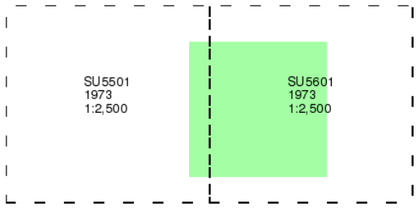

Historical Map - Segment A13

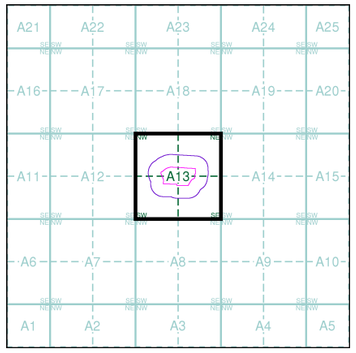

Order Details

Order Number:	65417518_1_1
Customer Ref:	STM3093A
National Grid Reference:	456240, 101480
Slice:	A
Site Area (Ha):	3.25
Search Buffer (m):	100

Site Details

Daedalus Park, Gosport

Landmark Information Group
Tel: 0844 844 9952
Fax: 0844 844 9951
Web: www.envirocheck.co.uk

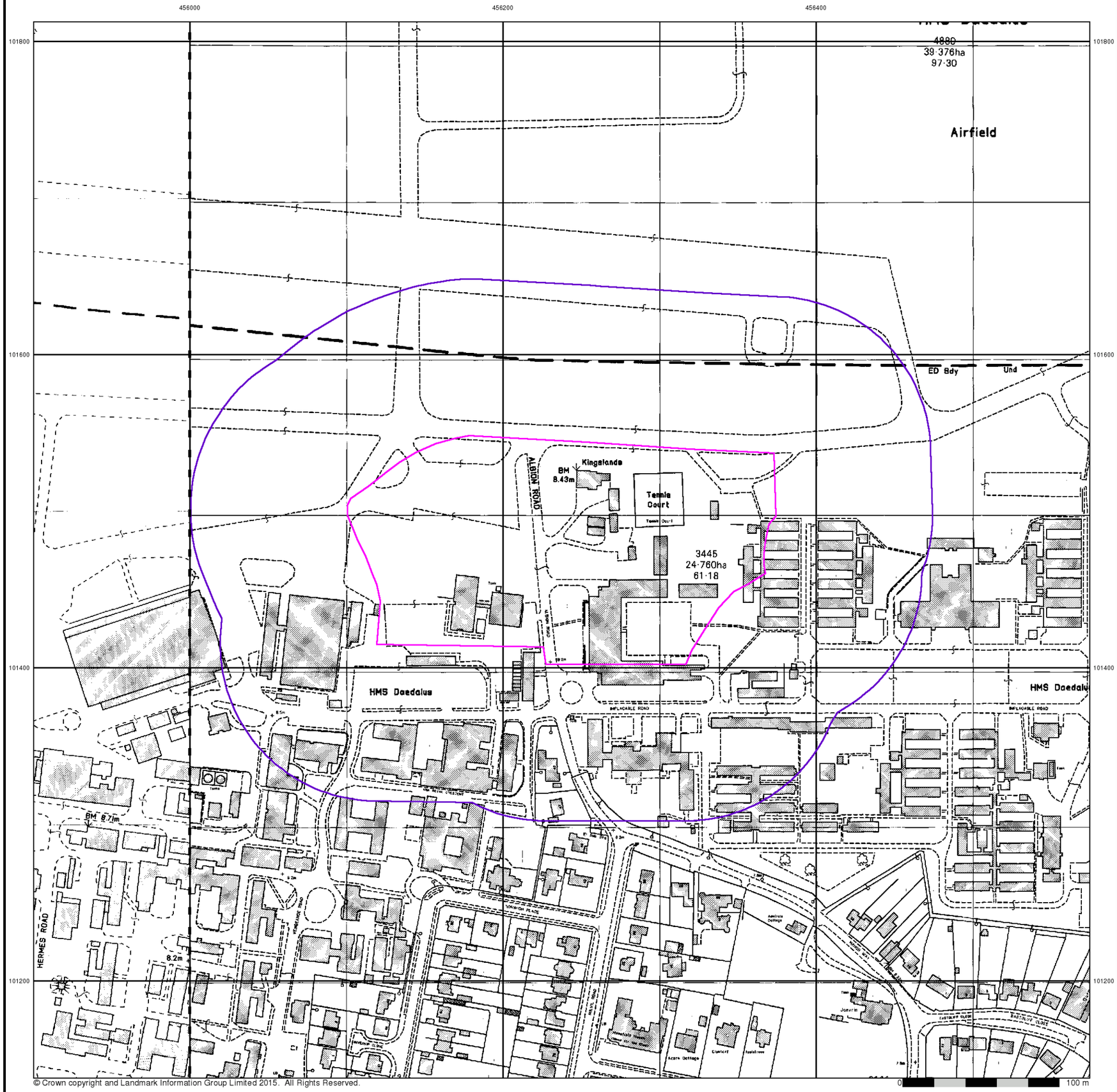

© Crown copyright and Landmark Information Group Limited 2015. All Rights Reserved.

soiltechnics
environmental and geotechnical consultants

Ordnance Survey Plan

Published 1976 - 1985

Source map scale - 1:2,500

The historical maps shown were reproduced from maps predominantly held at the scale adopted for England, Wales and Scotland in the 1840`s. In 1854 the 1:2,500 scale was adopted for mapping urban areas and by 1896 it covered the whole of what were considered to be the cultivated parts of Great Britain. The published date given below is often some years later than the surveyed date. Before 1938, all OS maps were based on the Cassini Projection, with independent surveys of a single county or group of counties, giving rise to significant inaccuracies in outlying areas.

Map Name(s) and Date(s)

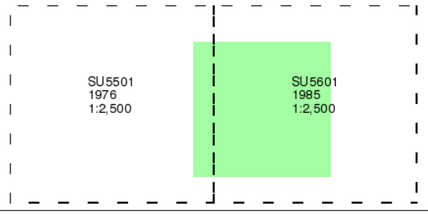

Historical Map - Segment A13

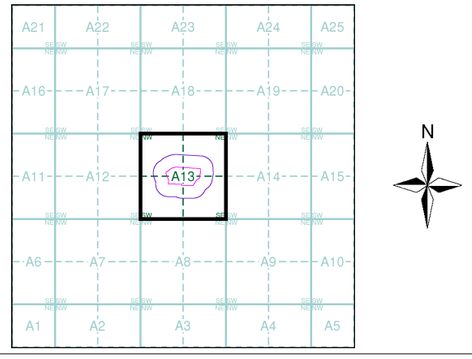

Order Details

Order Number:	65417518_1_1
Customer Ref:	STM3093A
National Grid Reference:	456240, 101480
Slice:	A
Site Area (Ha):	3.25
Search Buffer (m):	100

Site Details

Daedalus Park, Gosport

Landmark Information Group
Tel: 0844 844 9952
Fax: 0844 844 9951
Web: www.envirocheck.co.uk

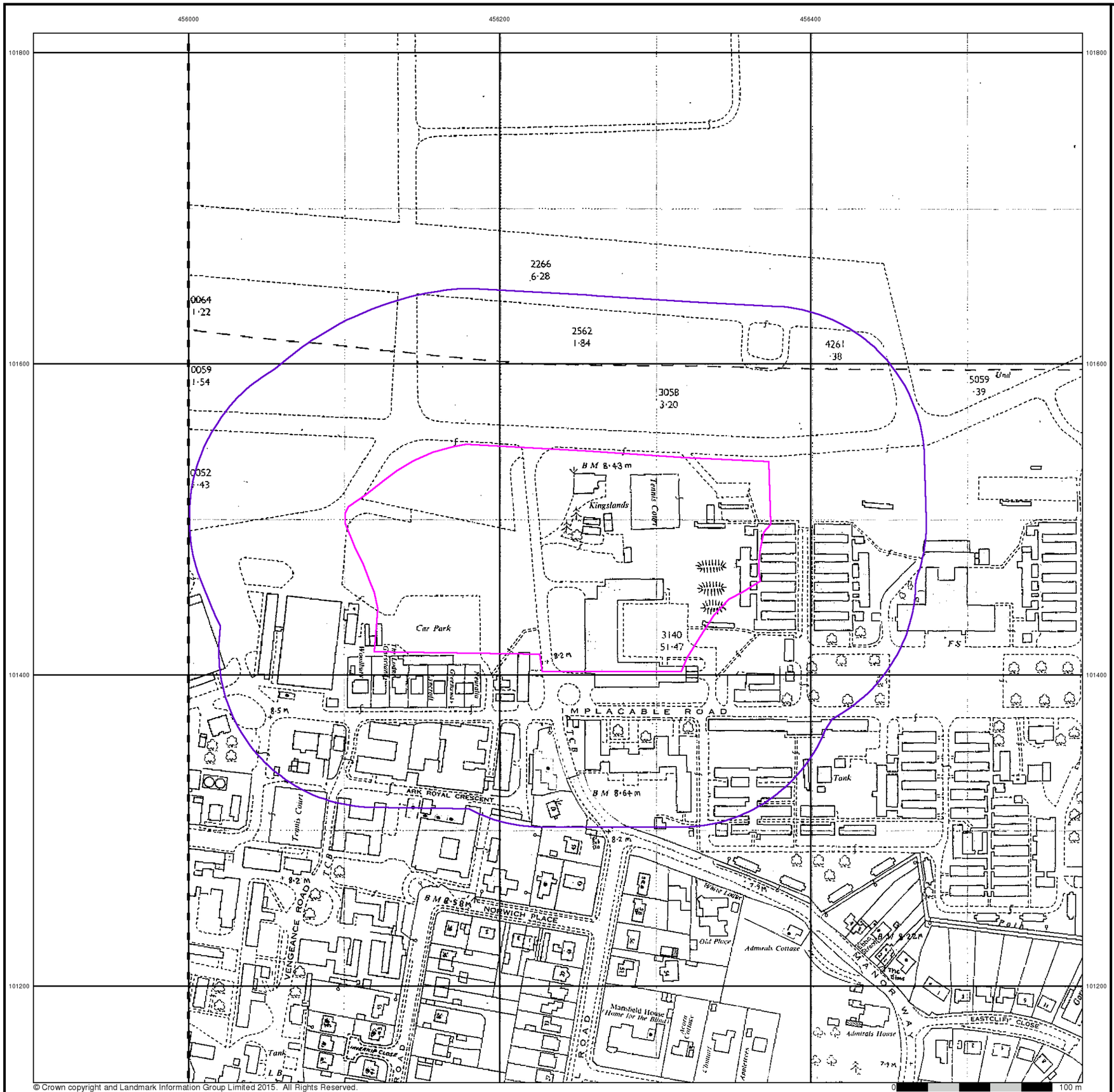

© Crown copyright and Landmark Information Group Limited 2015. All Rights Reserved.

soiltechnics
environmental and geotechnical consultants

Additional SIMs

Published 1978

Source map scale - 1:2,500

The SIM cards (Ordnance Survey's `Survey of Information on Microfilm') are further, minor editions of mapping which were produced and published in between the main editions as an area was updated. They date from 1947 to 1994, and contain detailed information on buildings, roads and land-use. These maps were produced at both 1:2,500 and 1:1,250 scales.

Map Name(s) and Date(s)

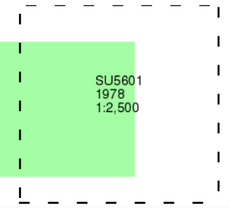

Historical Map - Segment A13

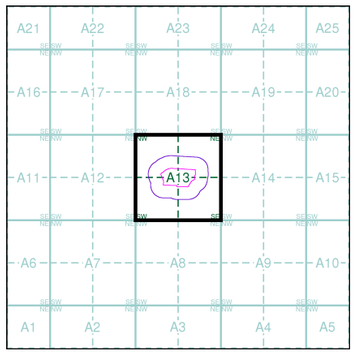

Order Details

Order Number:	65417518_1_1
Customer Ref:	STM3093A
National Grid Reference:	456240, 101480
Slice:	A
Site Area (Ha):	3.25
Search Buffer (m):	100

Site Details

Daedalus Park, Gosport

Landmark Information Group
Tel: 0844 844 9952
Fax: 0844 844 9951
Web: www.envirocheck.co.uk



© Crown copyright and Landmark Information Group Limited 2015. All Rights Reserved.

soiltechnics
environmental and geotechnical consultants

Ordnance Survey Plan

Published 1982

Source map scale - 1:1,250

The historical maps shown were reproduced from maps predominantly held at the scale adopted for England, Wales and Scotland in the 1840`s. In 1854 the 1:2,500 scale was adopted for mapping urban areas and by 1896 it covered the whole of what were considered to be the cultivated parts of Great Britain. The published date given below is often some years later than the surveyed date. Before 1938, all OS maps were based on the Cassini Projection, with independent surveys of a single county or group of counties, giving rise to significant inaccuracies in outlying areas.

Map Name(s) and Date(s)

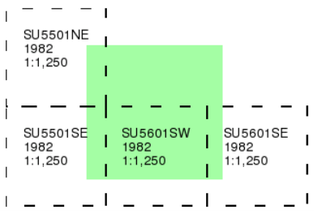

Historical Map - Segment A13

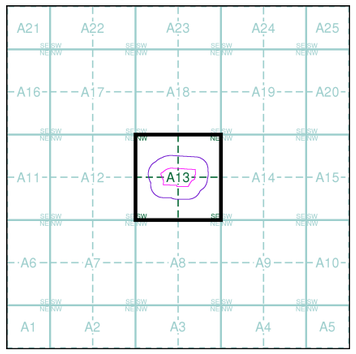

Order Details

Order Number:	65417518_1_1
Customer Ref:	STM3093A
National Grid Reference:	456240, 101480
Slice:	A
Site Area (Ha):	3.25
Search Buffer (m):	100

Site Details

Daedalus Park, Gosport

Landmark Information Group
Tel: 0844 844 9952
Fax: 0844 844 9951
Web: www.envirocheck.co.uk

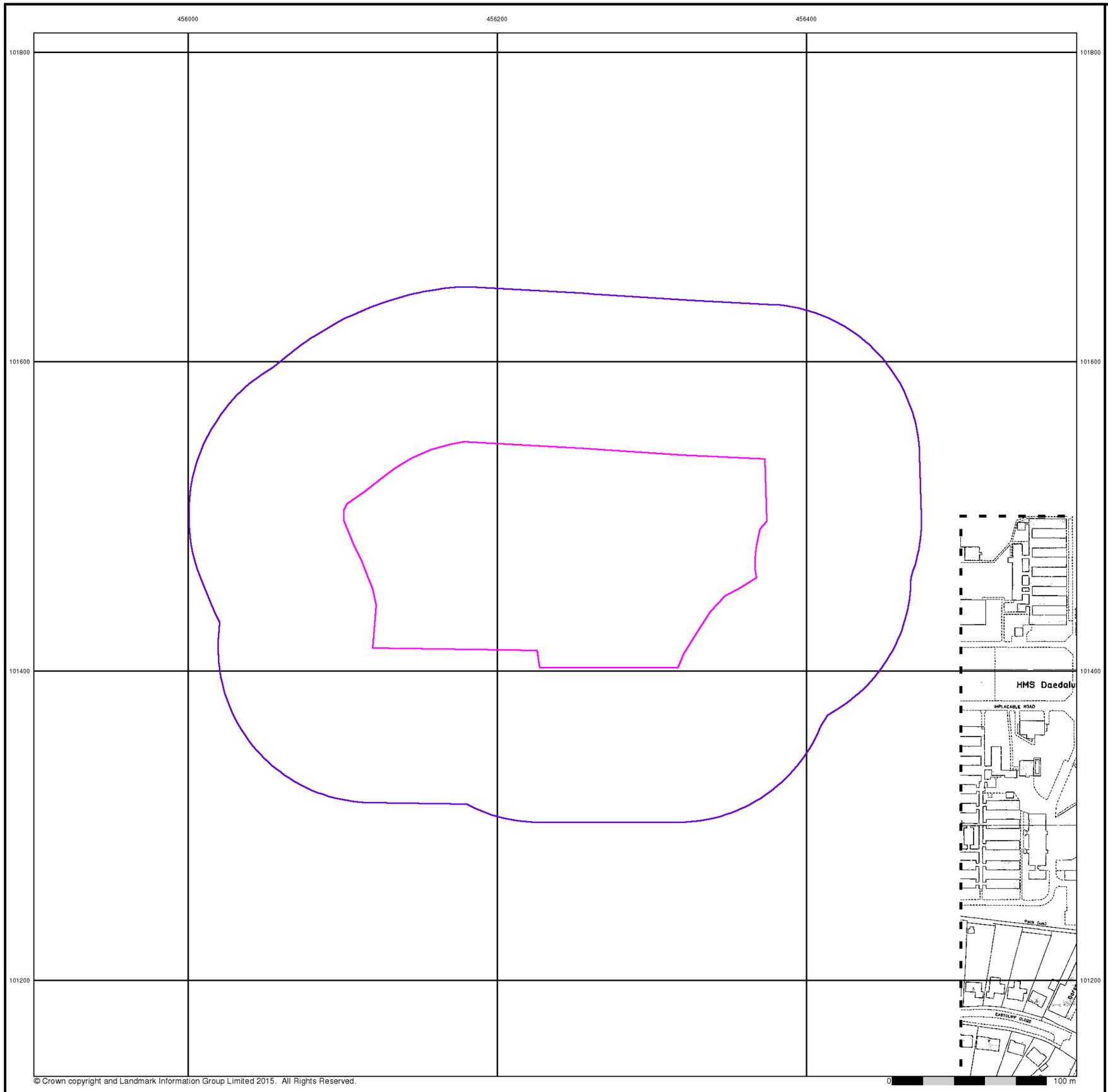

© Crown copyright and Landmark Information Group Limited 2015. All Rights Reserved.

soiltechnics
environmental and geotechnical consultants

Additional SIMs

Published 1987

Source map scale - 1:1,250

The SIM cards (Ordnance Survey's `Survey of Information on Microfilm') are further, minor editions of mapping which were produced and published in between the main editions as an area was updated. They date from 1947 to 1994, and contain detailed information on buildings, roads and land-use. These maps were produced at both 1:2,500 and 1:1,250 scales.

Map Name(s) and Date(s)

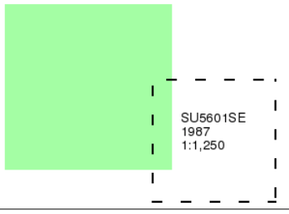

Historical Map - Segment A13

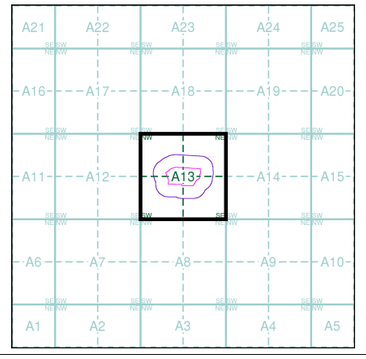

Order Details

Order Number:	65417518_1_1
Customer Ref:	STM3093A
National Grid Reference:	456240, 101480
Slice:	A
Site Area (Ha):	3.25
Search Buffer (m):	100

Site Details

Daedalus Park, Gosport

Landmark Information Group
Tel: 0844 844 9952
Fax: 0844 844 9951
Web: www.envirocheck.co.uk

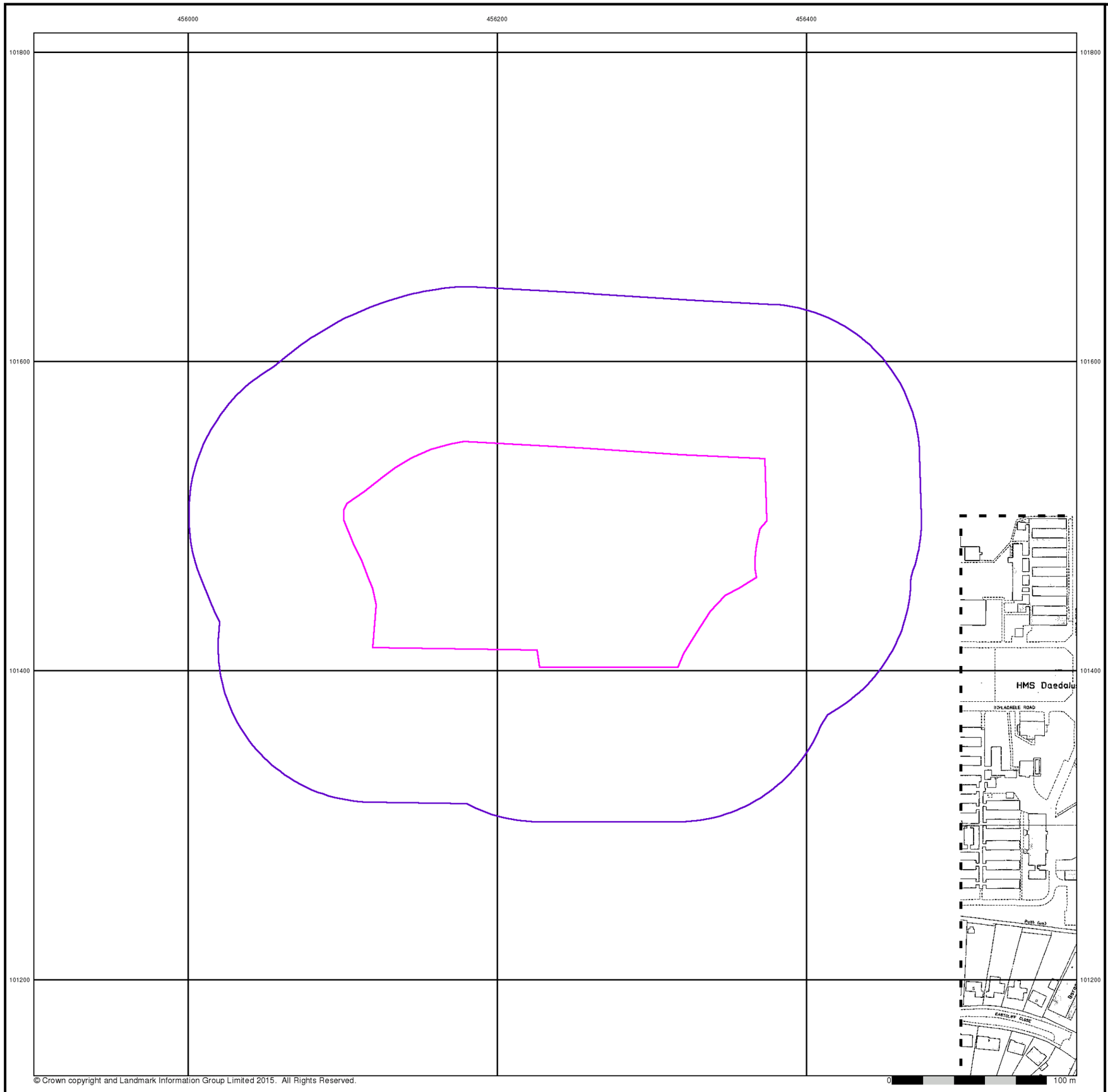

© Crown copyright and Landmark Information Group Limited 2015. All Rights Reserved.

soiltechnics
environmental and geotechnical consultants

Additional SIMs

Published 1988

Source map scale - 1:1,250

The SIM cards (Ordnance Survey's `Survey of Information on Microfilm') are further, minor editions of mapping which were produced and published in between the main editions as an area was updated. They date from 1947 to 1994, and contain detailed information on buildings, roads and land-use. These maps were produced at both 1:2,500 and 1:1,250 scales.

Map Name(s) and Date(s)

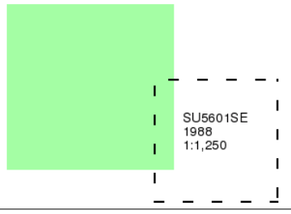

Historical Map - Segment A13

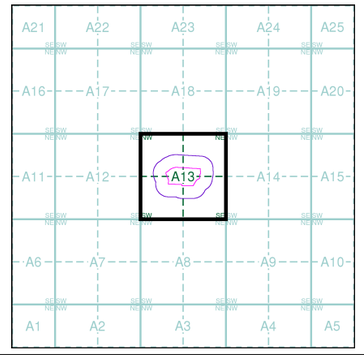

Order Details

Order Number:	65417518_1_1
Customer Ref:	STM3093A
National Grid Reference:	456240, 101480
Slice:	A
Site Area (Ha):	3.25
Search Buffer (m):	100

Site Details

Daedalus Park, Gosport

Landmark Information Group
Tel: 0844 844 9952
Fax: 0844 844 9951
Web: www.envirocheck.co.uk

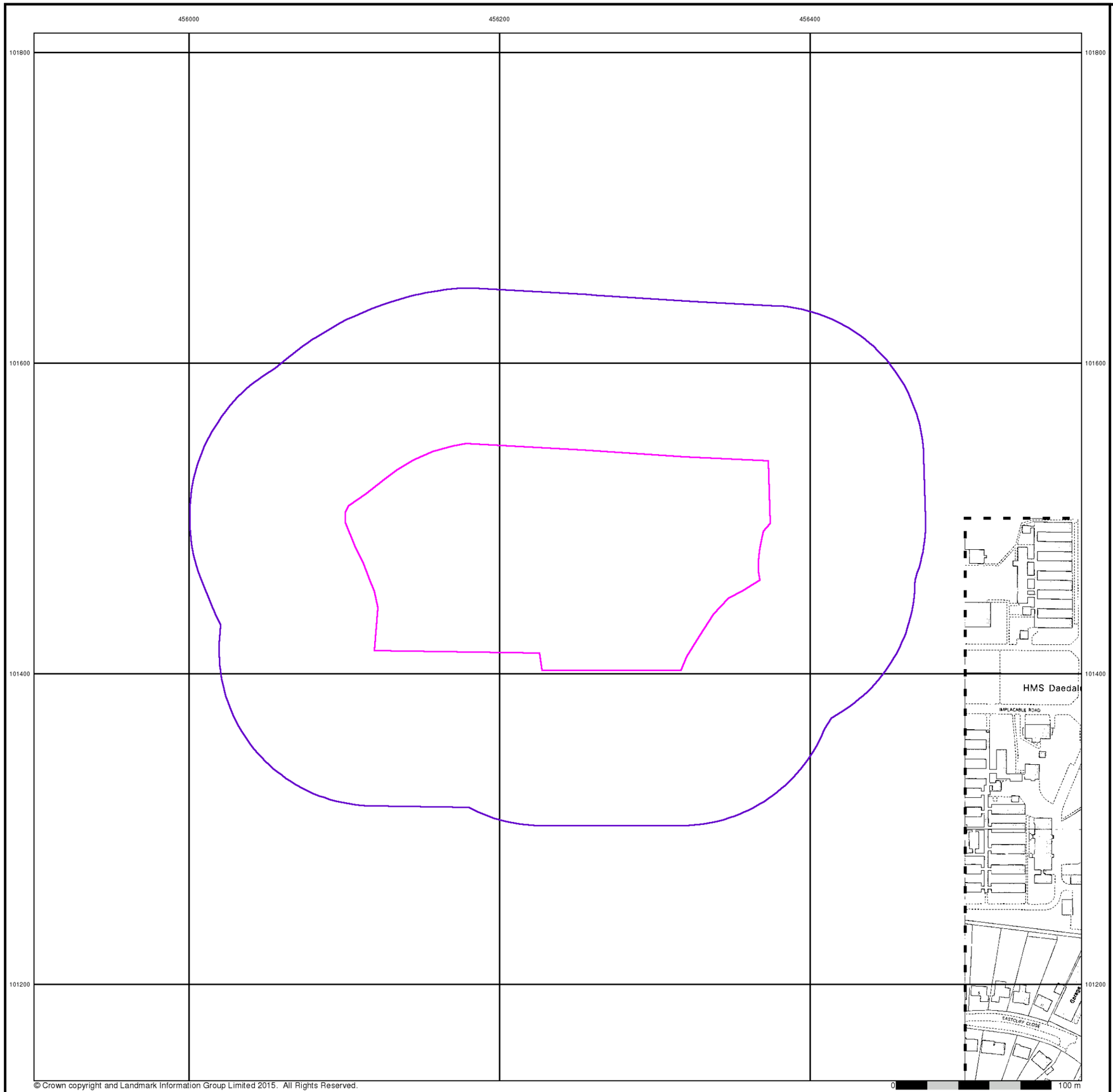

© Crown copyright and Landmark Information Group Limited 2015. All Rights Reserved.

soiltechnics
environmental and geotechnical consultants

Ordnance Survey Plan

Published 1991

Source map scale - 1:1,250

The historical maps shown were reproduced from maps predominantly held at the scale adopted for England, Wales and Scotland in the 1840`s. In 1854 the 1:2,500 scale was adopted for mapping urban areas and by 1896 it covered the whole of what were considered to be the cultivated parts of Great Britain. The published date given below is often some years later than the surveyed date. Before 1938, all OS maps were based on the Cassini Projection, with independent surveys of a single county or group of counties, giving rise to significant inaccuracies in outlying areas.

Map Name(s) and Date(s)

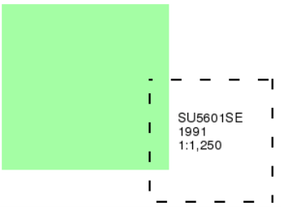

Historical Map - Segment A13

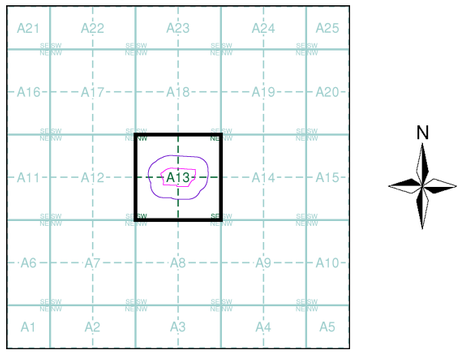

Order Details

Order Number:	65417518_1_1
Customer Ref:	STM3093A
National Grid Reference:	456240, 101480
Slice:	A
Site Area (Ha):	3.25
Search Buffer (m):	100

Site Details

Daedalus Park, Gosport

Landmark Information Group
Tel: 0844 844 9952
Fax: 0844 844 9951
Web: www.envirocheck.co.uk

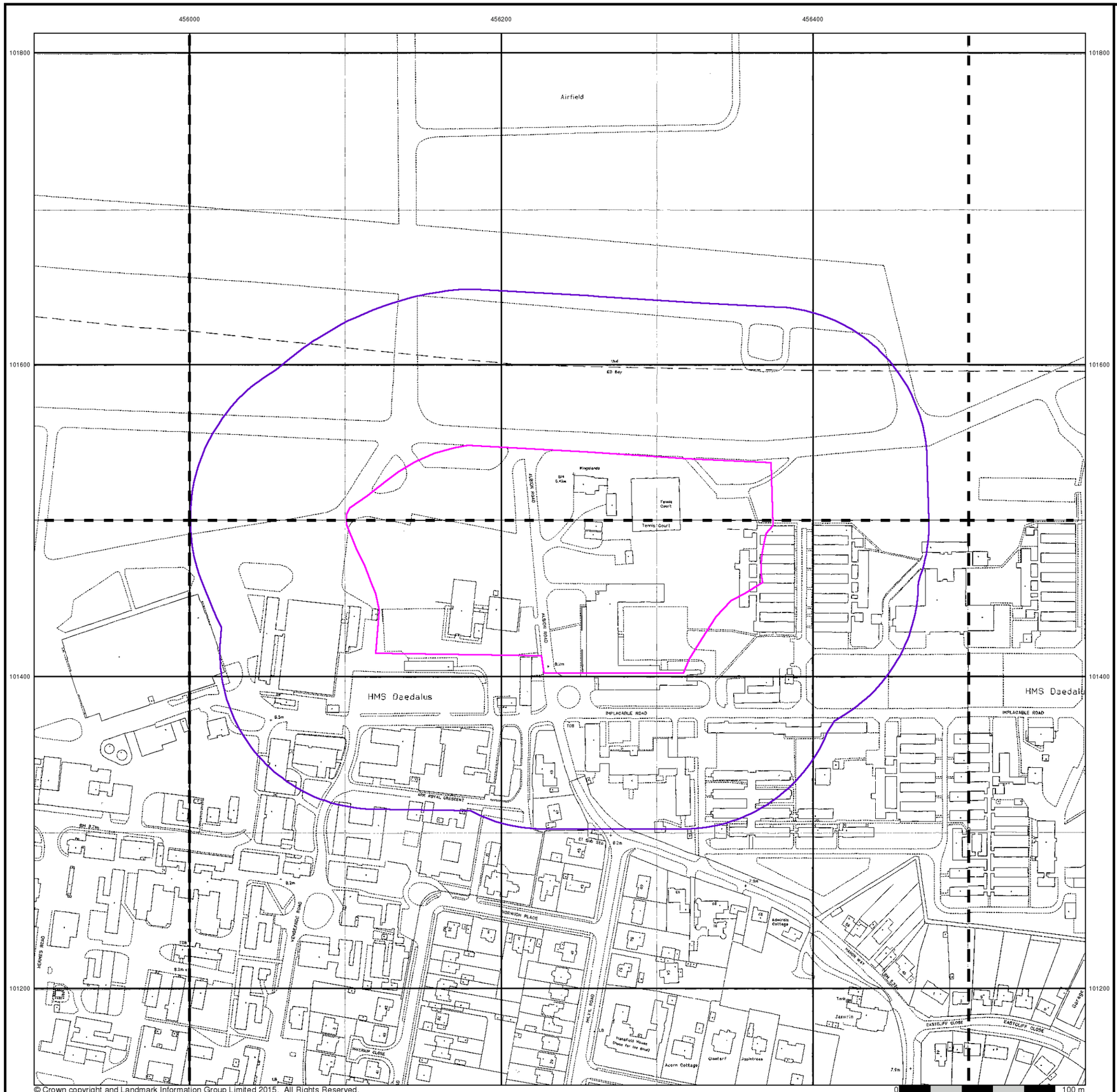

© Crown copyright and Landmark Information Group Limited 2015. All Rights Reserved.

soiltechnics
environmental and geotechnical consultants

Large-Scale National Grid Data

Published 1993

Source map scale - 1:1,250

'Large Scale National Grid Data' superseded SIM cards (Ordnance Survey's 'Survey of Information on Microfilm') in 1992, and continued to be produced until 1999. These maps were the fore-runners of digital mapping and so provide detailed information on houses and roads, but tend to show less topographic features such as vegetation. These maps were produced at both 1:2,500 and 1:1,250 scales.

Map Name(s) and Date(s)

SU5501NE 1993 1:1,250	SU5601NW 1993 1:1,250	SU5601NE 1993 1:1,250
SU5501SE 1993 1:1,250	SU5601SW 1993 1:1,250	SU5601SE 1993 1:1,250

Historical Map - Segment A13

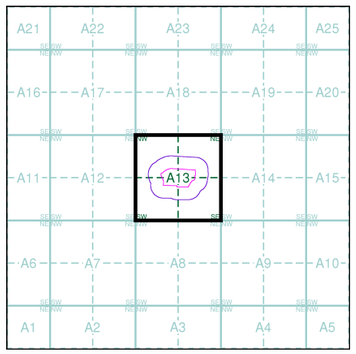

Order Details

Order Number:	65417518_1_1
Customer Ref:	STM3093A
National Grid Reference:	456240, 101480
Slice:	A
Site Area (Ha):	3.25
Search Buffer (m):	100

Site Details

Daedalus Park, Gosport

Landmark Information Group
Tel: 0844 844 9952
Fax: 0844 844 9951
Web: www.envirocheck.co.uk